

67

69

49°16'30"N

22° 28' 30" E

22° 29' 00" E

22° 29' 30" E

49° 17' 30" N

49° 17' 30" N

49° 17' 00" N

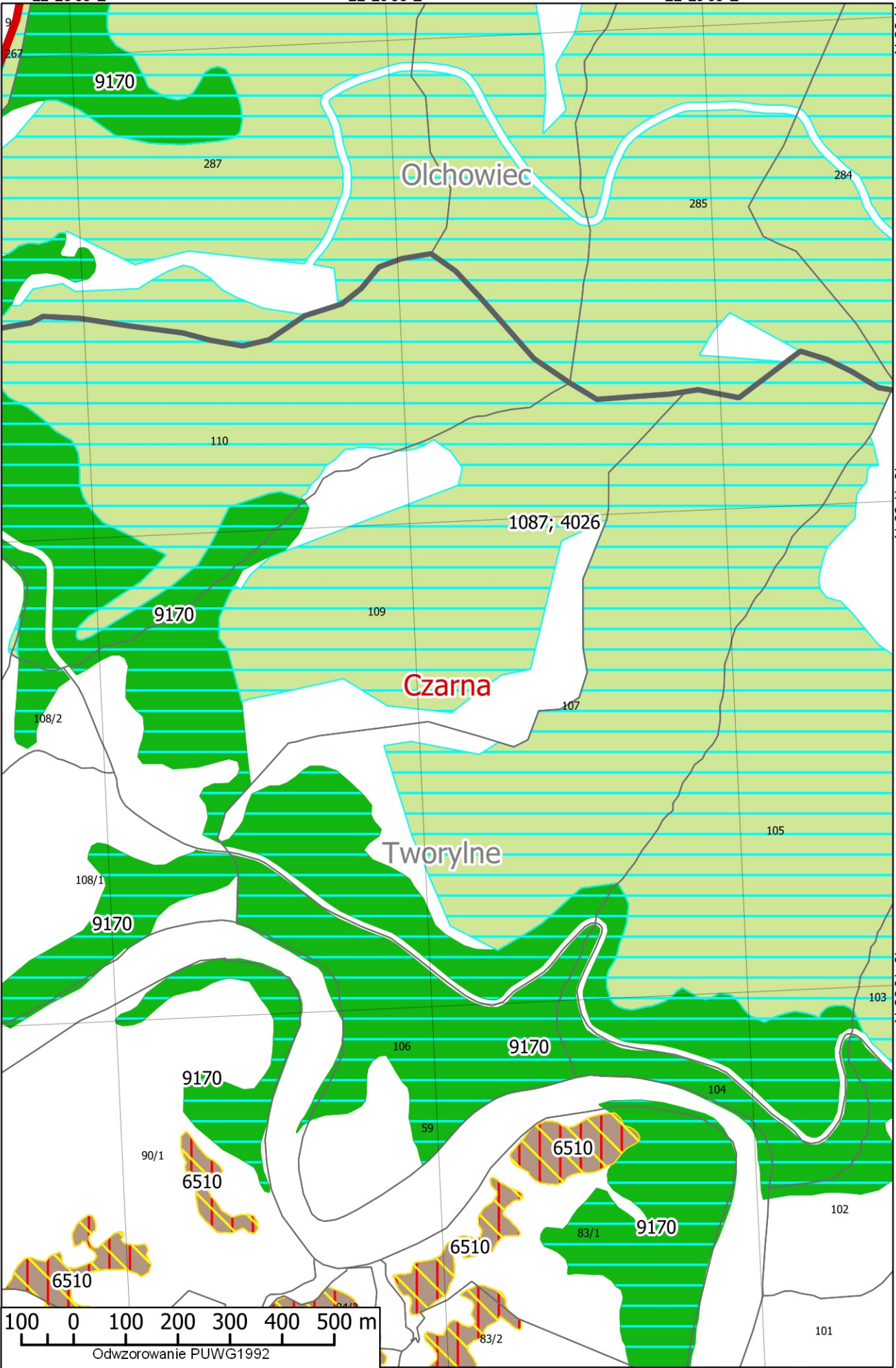
49° 17' 00" N

49° 16' 30" N

49° 16' 30" N

89

70



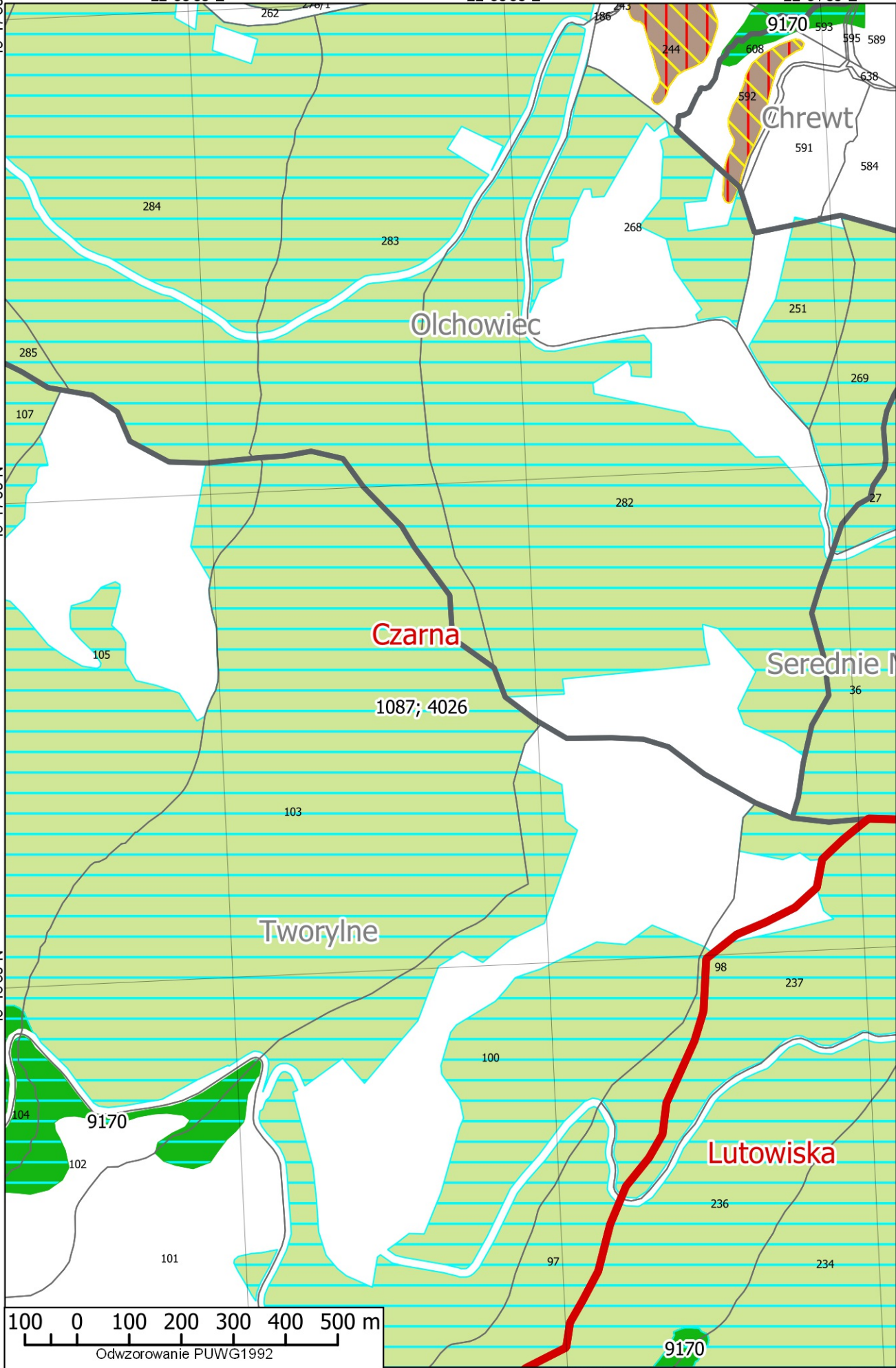
Odwzorowanie PUWG1992

22° 28' 30" E

22° 29' 00" E

22° 29' 30" E





Czarna

1087; 4026

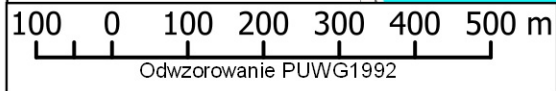
Tworylne

Serednie M

Lutowiska

Chrewt

Olchowiec







22°32'30"E

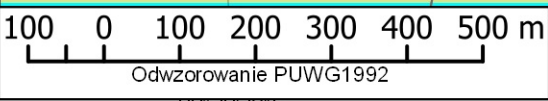
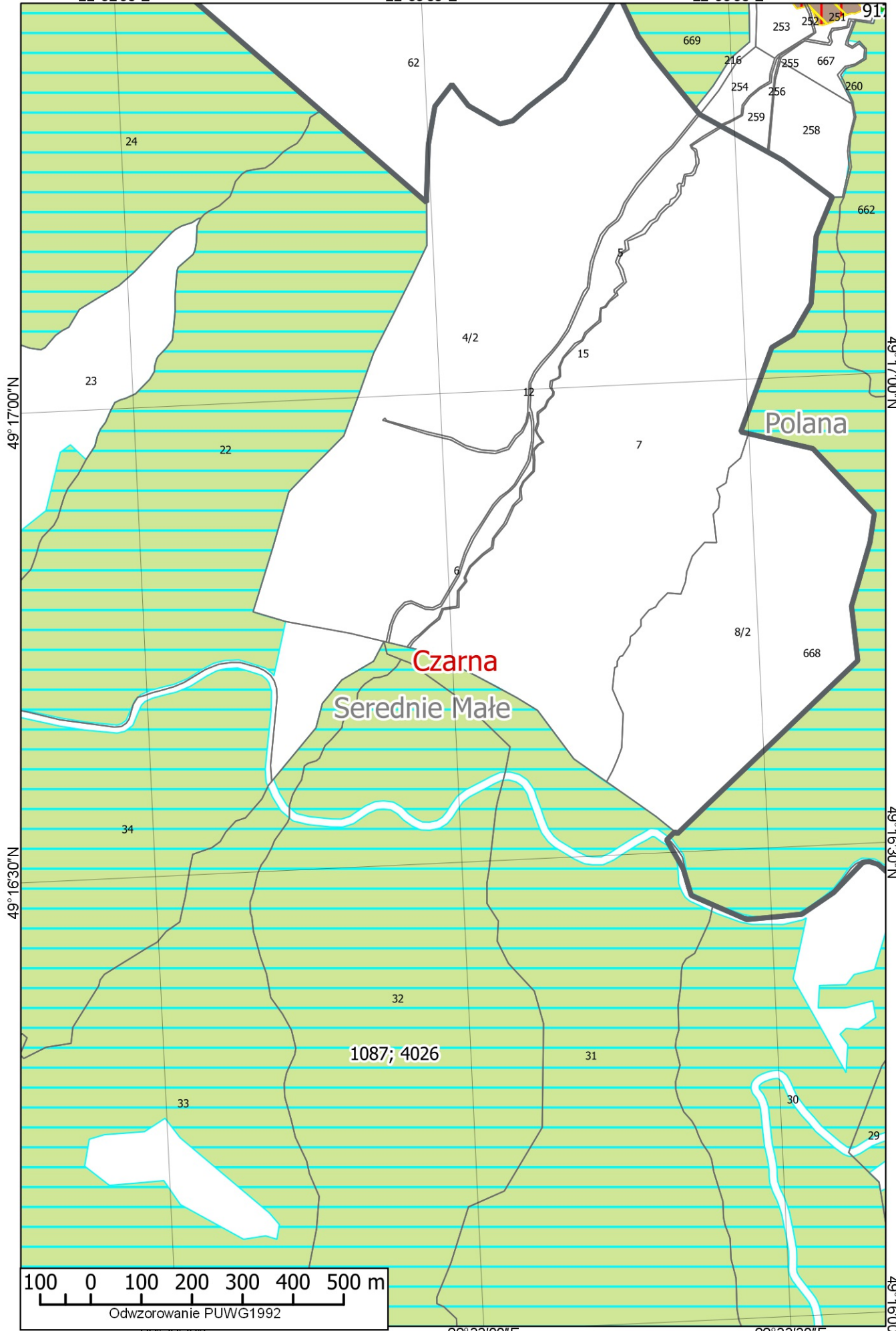
22°33'00"E

22°33'30"E

91

71

73



Odwzorowanie PUWG1992

22°32'30"E

22°33'00"E

22°33'30"E

49°16'00"N

22°34'00"E

22°34'30"E

22°35'00"E

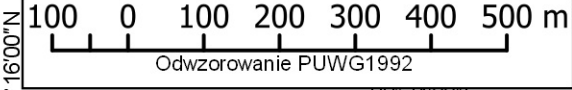
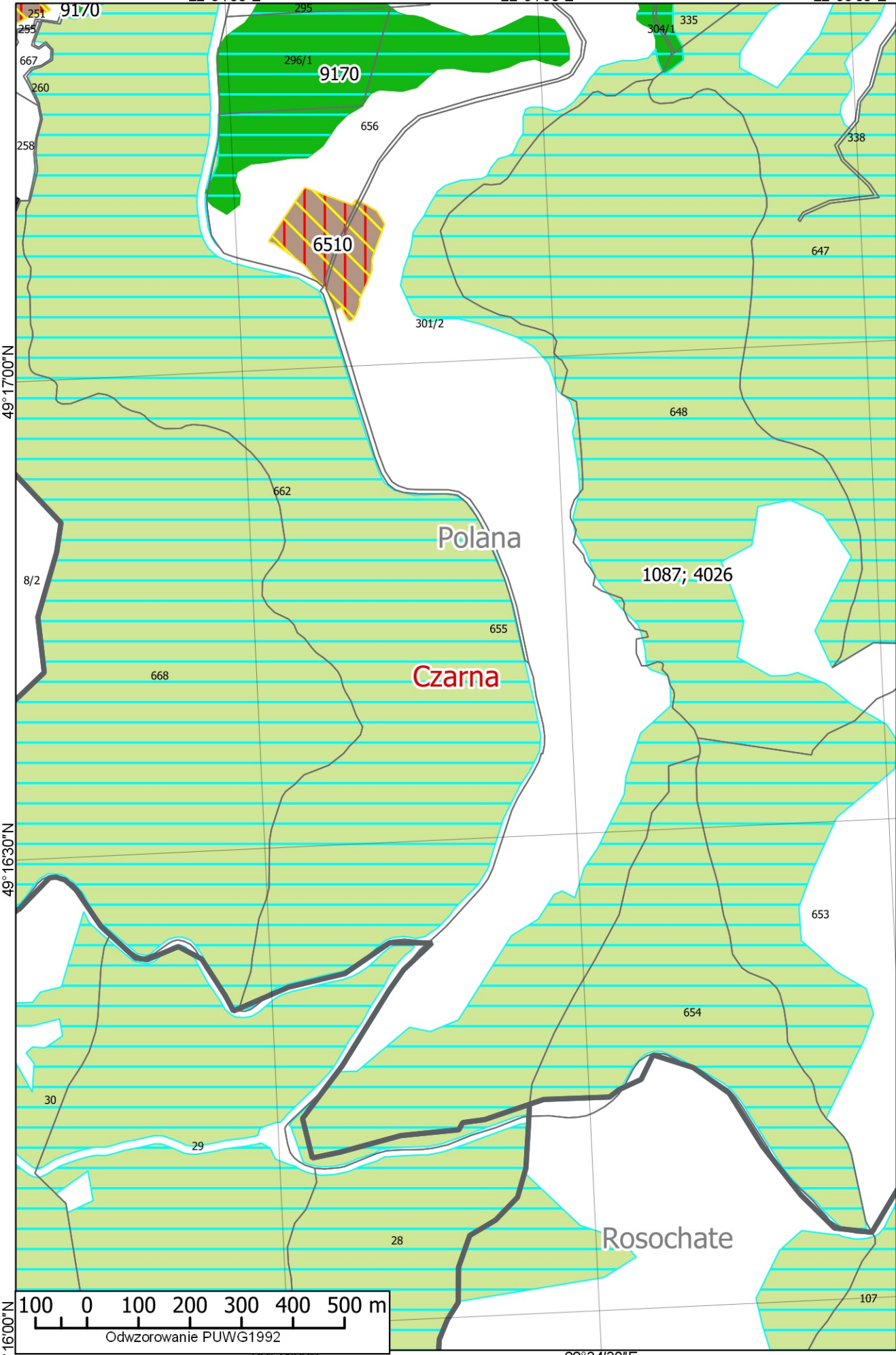
49°17'00"N

49°16'30"N

49°16'00"N

72

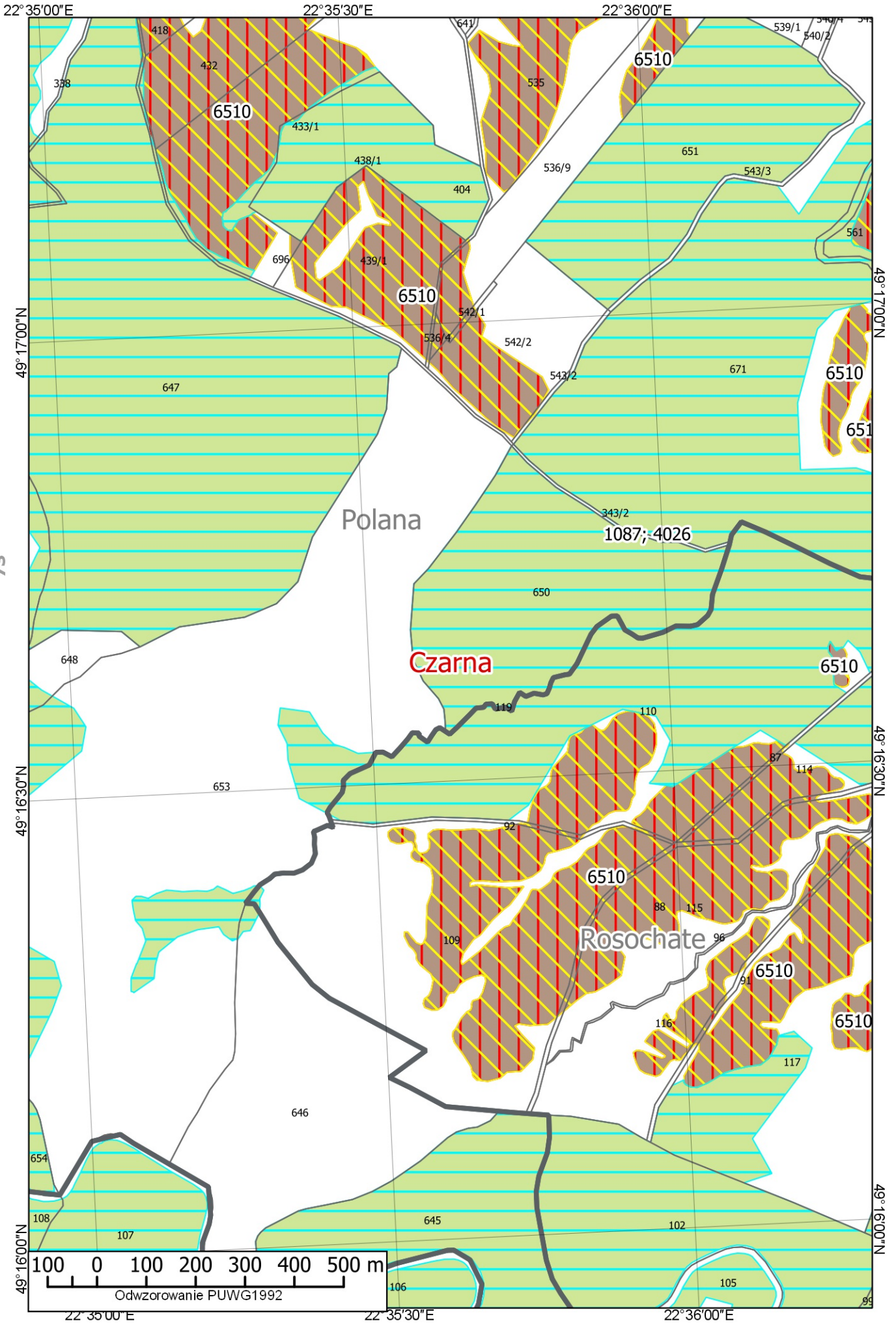
74

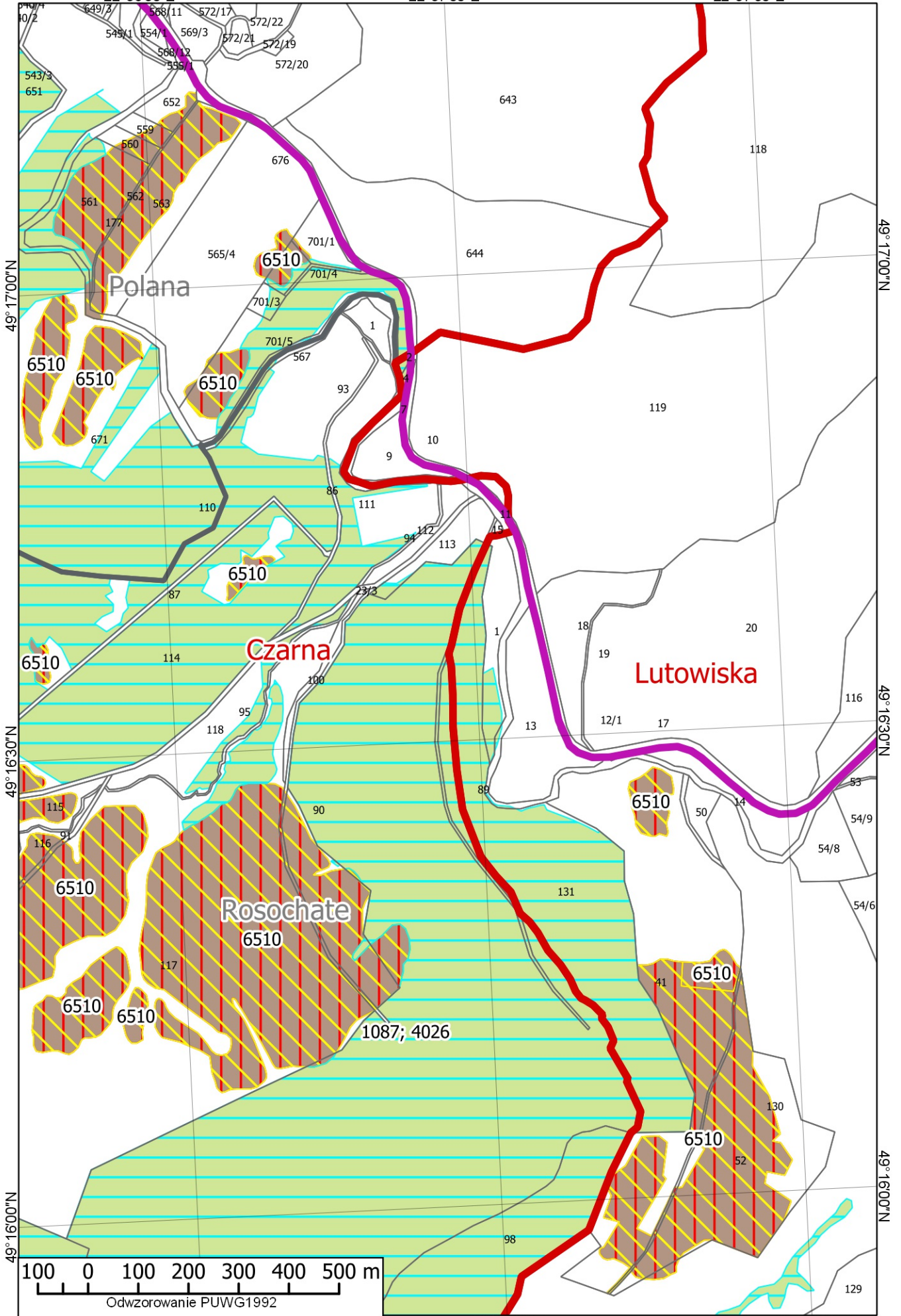


22°34'00"E

22°34'30"E







49°17'00"N

49°17'00"N

74

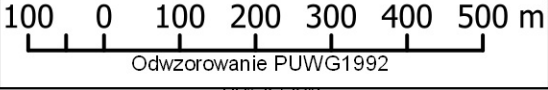
76

49°16'30"N

49°16'30"N

49°16'00"N

49°16'00"N



Odwzorowanie PUWG1992



22°38'00"E

22°38'30"E

22°39'00"E

49°17'00"N

49°17'00"N

49°16'30"N

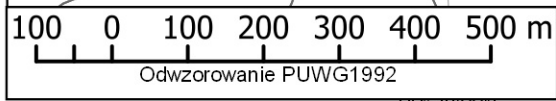
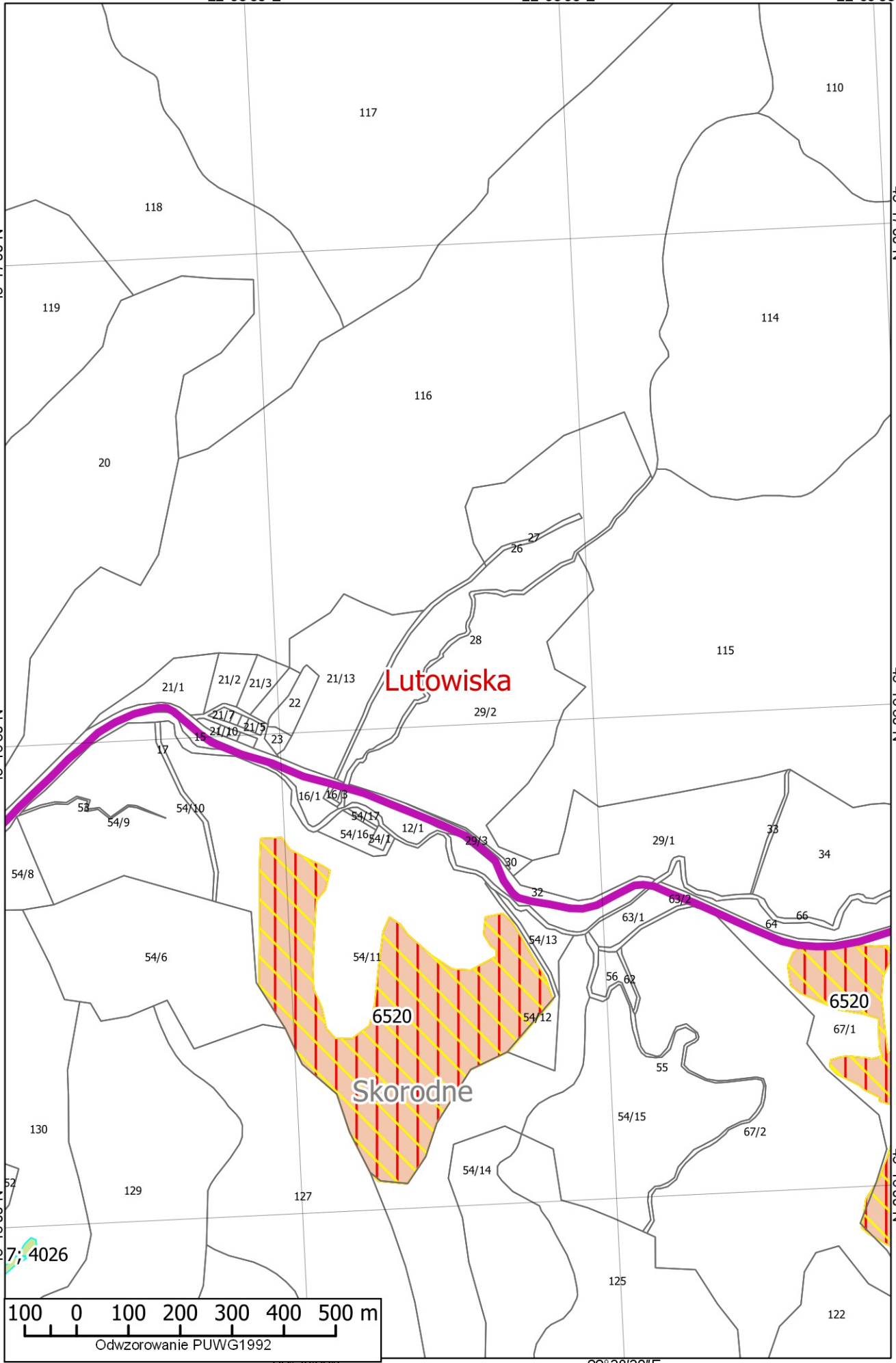
49°16'30"N

49°16'00"N

49°16'00"N

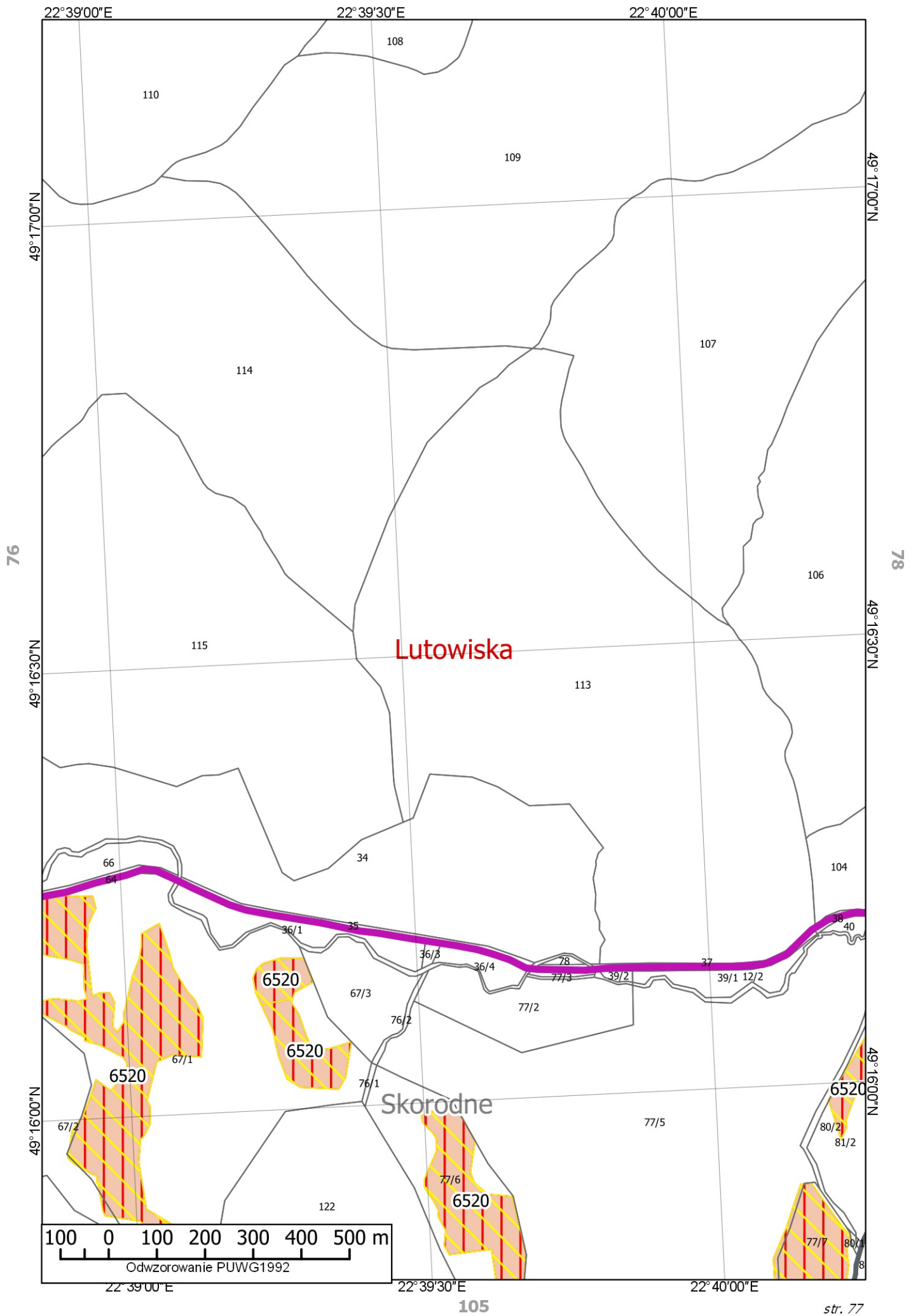
75

77

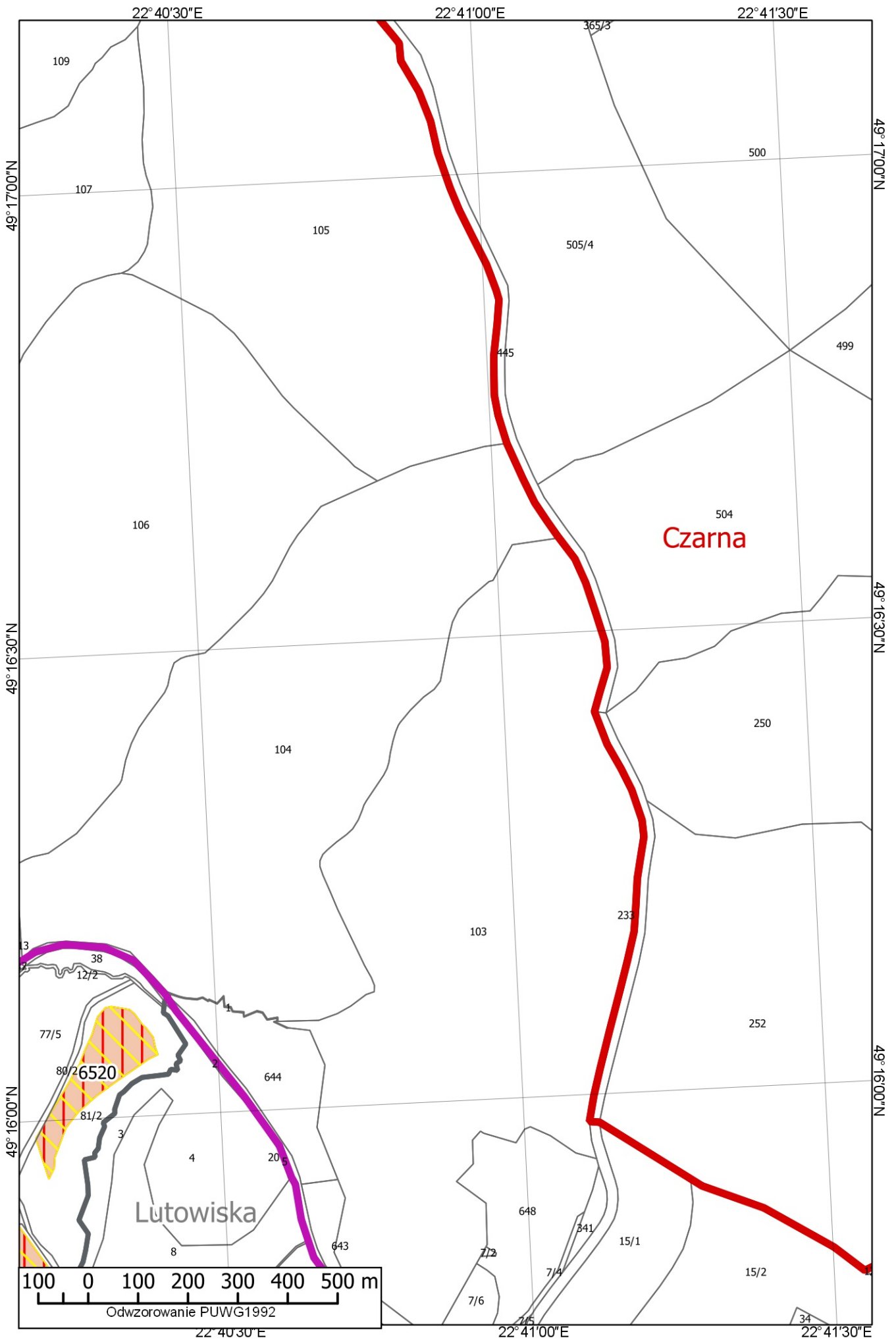


22°38'00"E

22°38'30"E







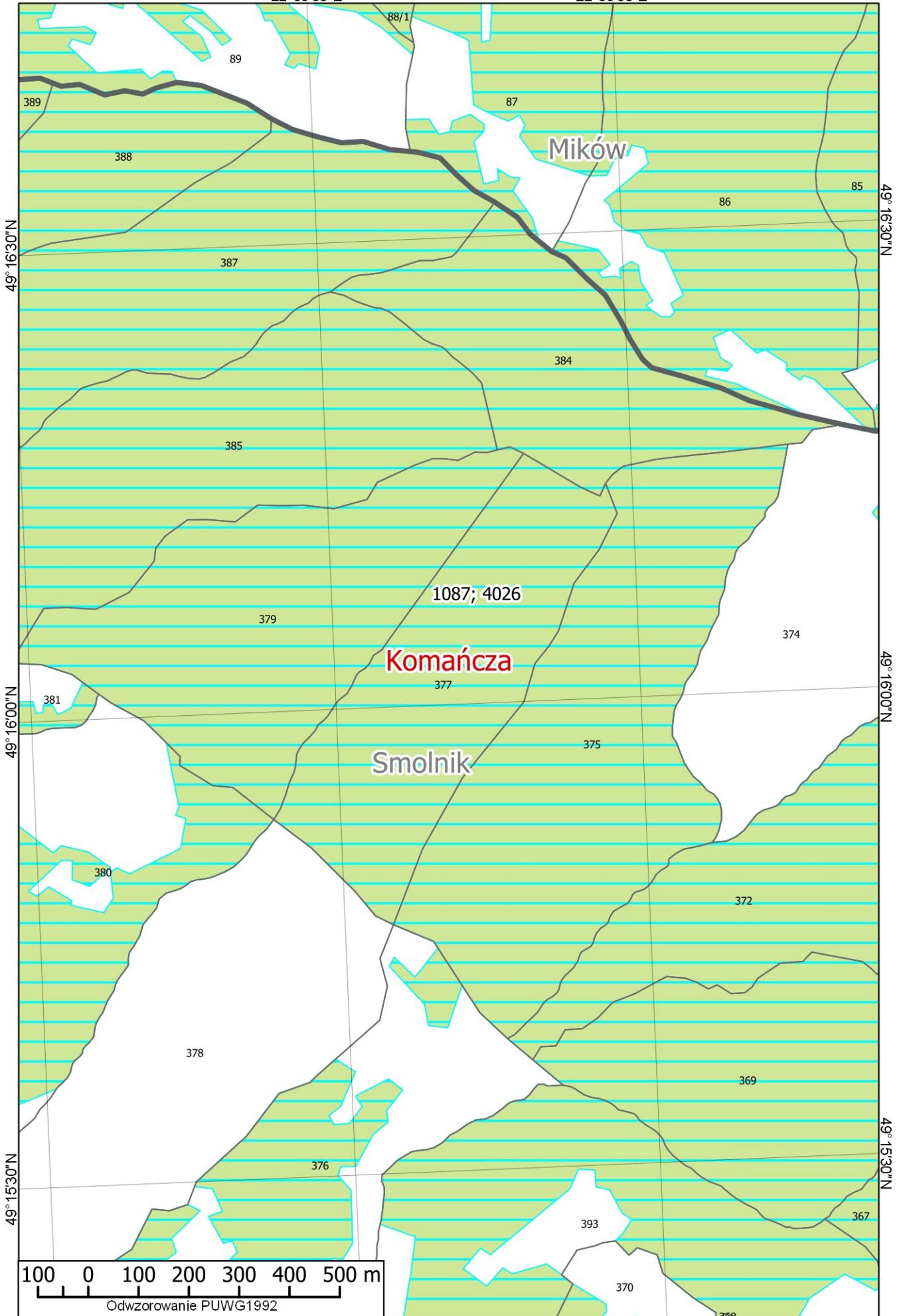






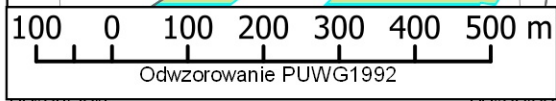






18

83

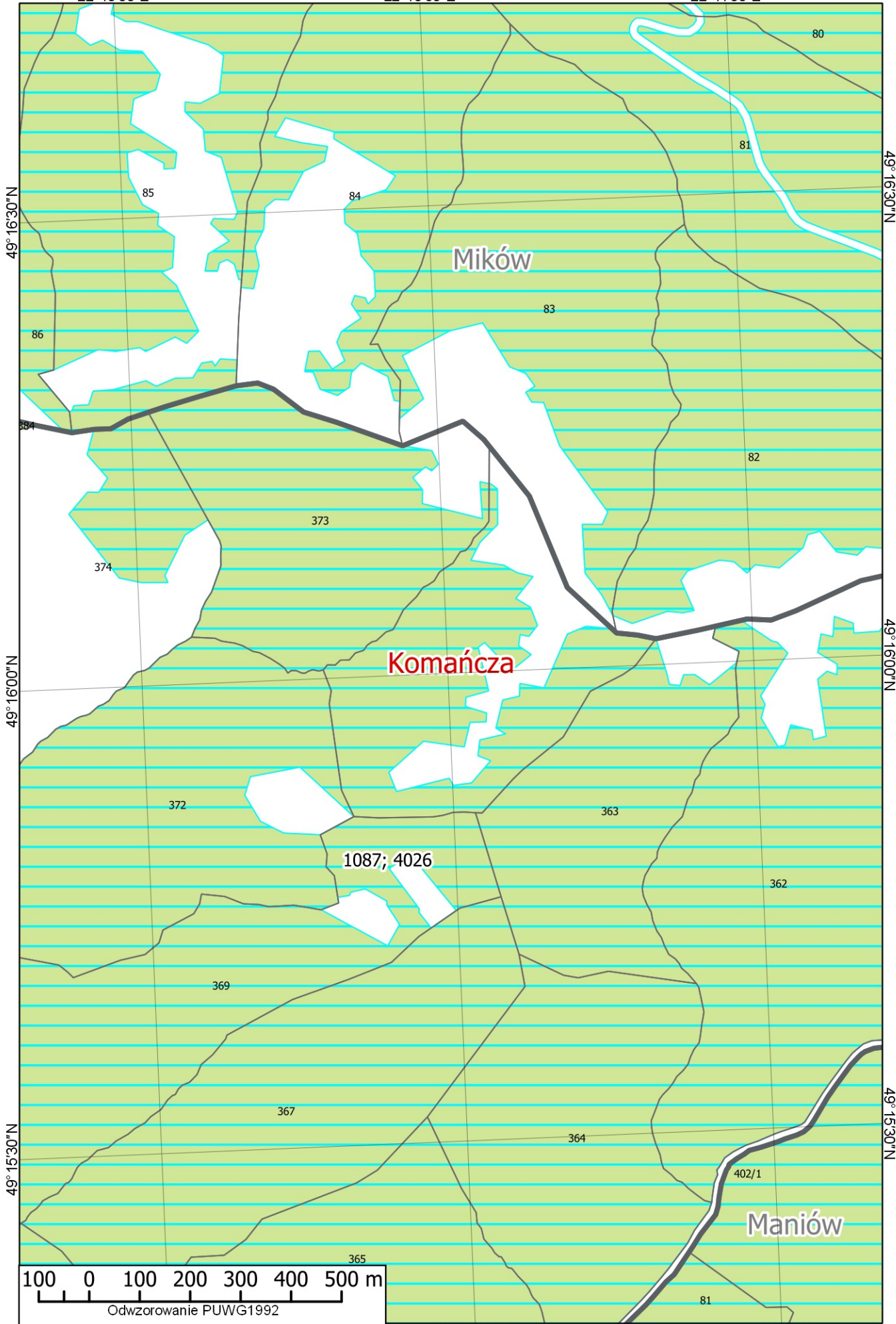




22° 10'00"E

22° 10'30"E

22° 11'00"E



49° 16'30"N

49° 16'30"N

82

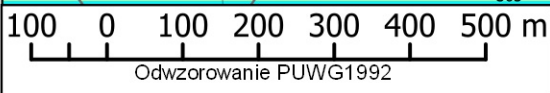
84

49° 16'00"N

49° 16'00"N

49° 15'30"N

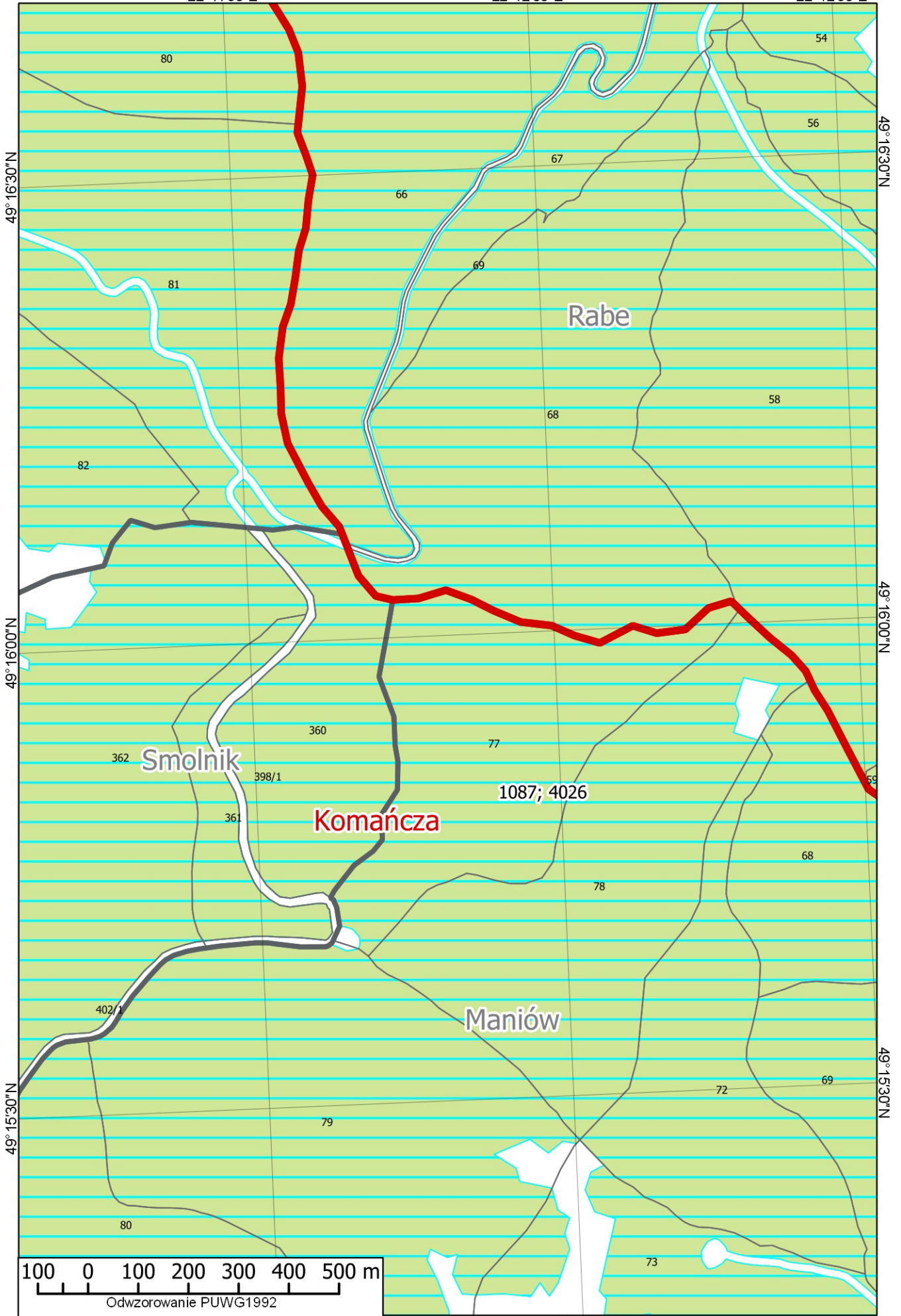
49° 15'30"N



22° 10'00"E

22° 10'30"E

22° 11'00"E



49° 16'30" N

49° 16'30" N

83

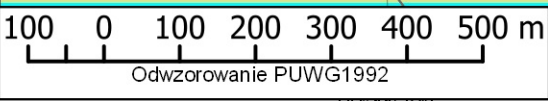
85

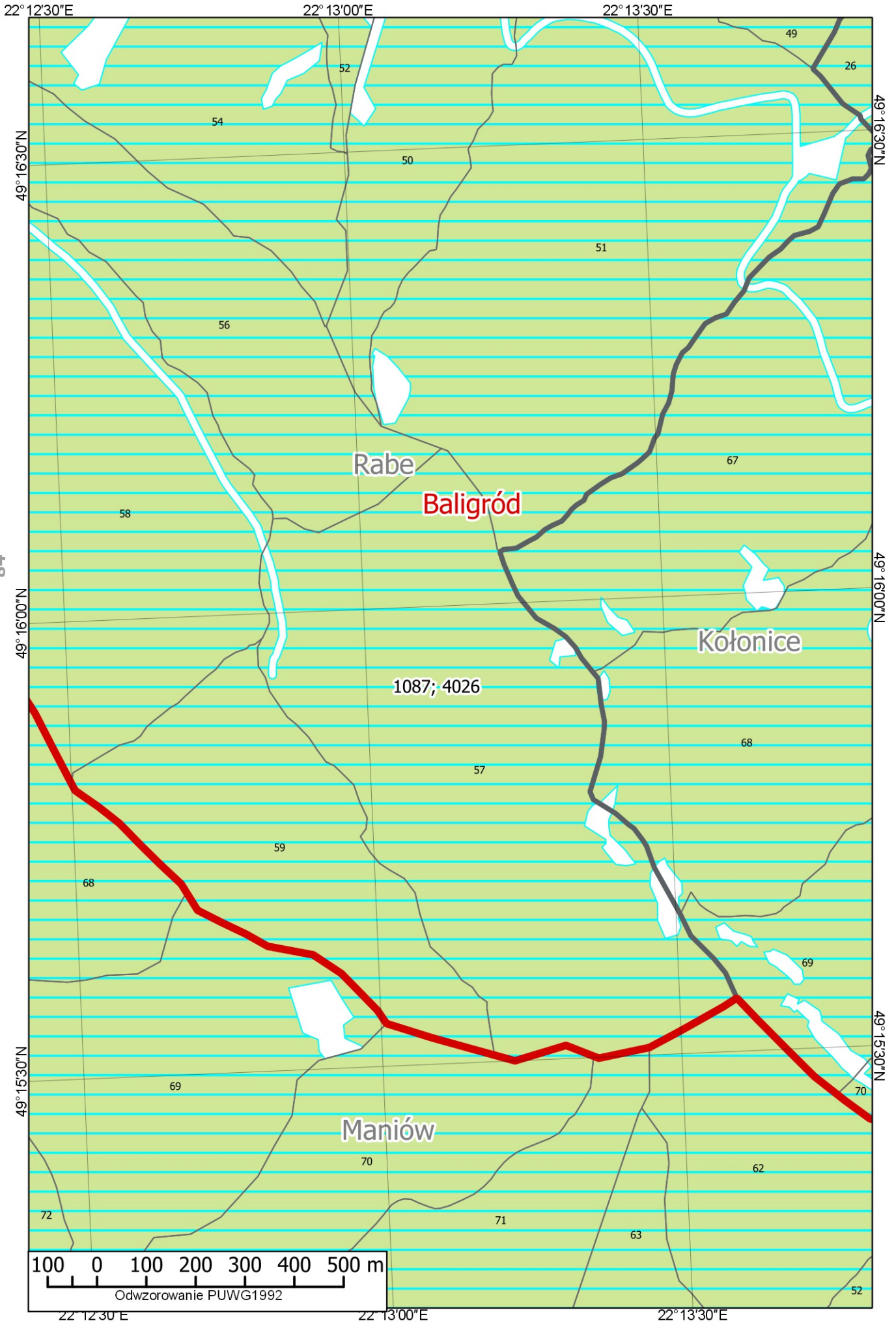
49° 16'00" N

49° 16'00" N

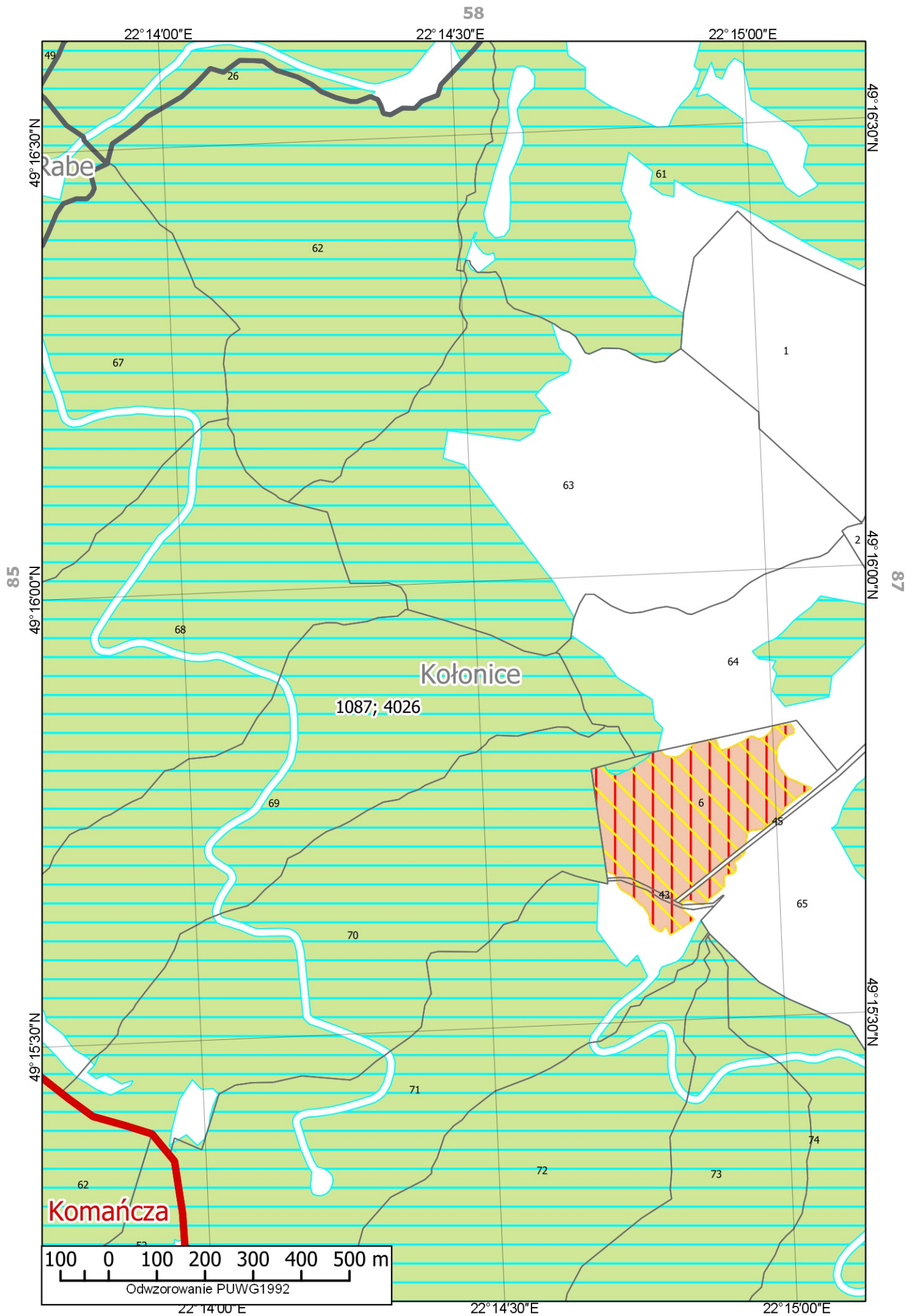
49° 15'30" N

49° 15'30" N





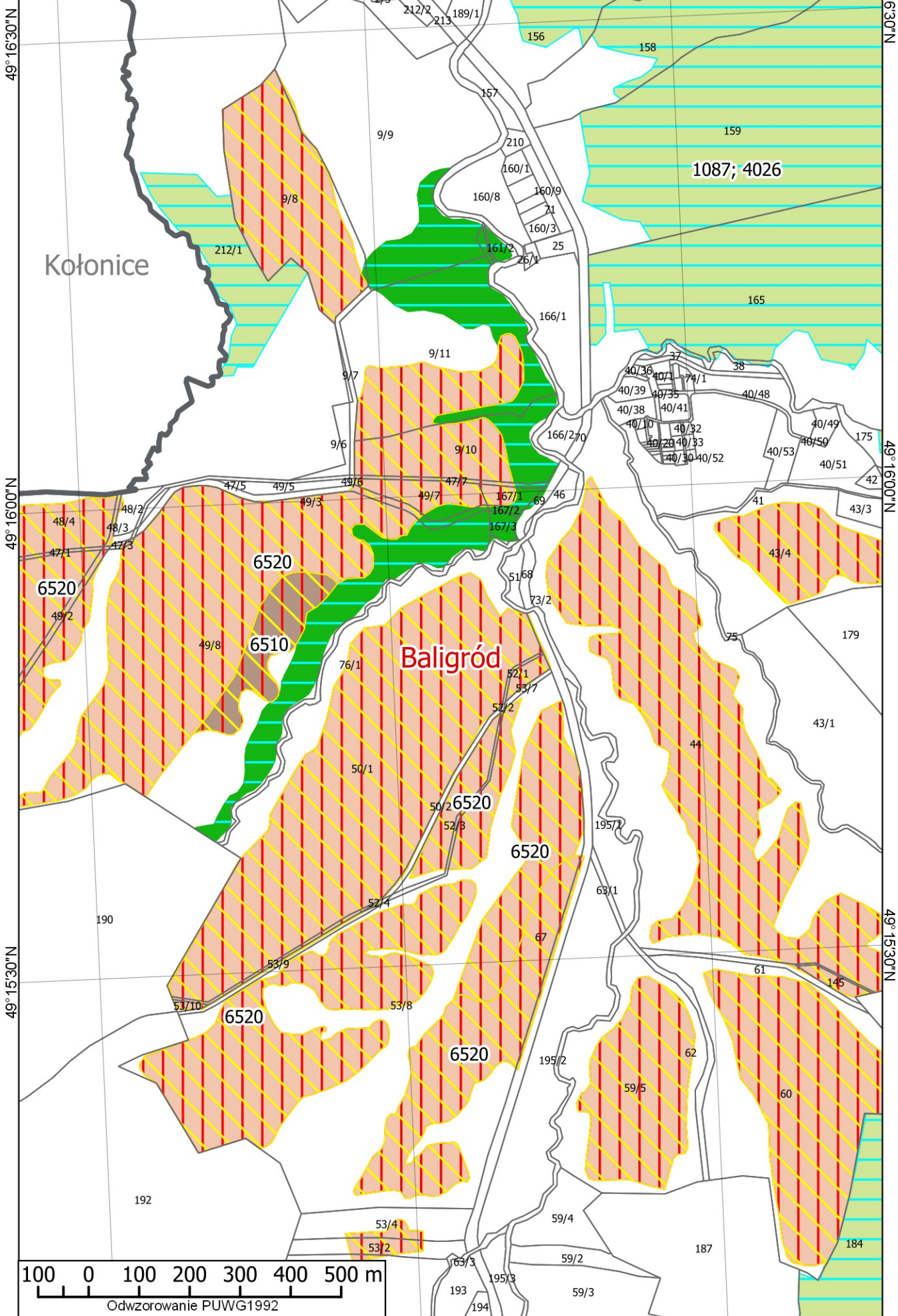








22° 16'30"E      22° 17'00"E      22° 17'30"E



87

49° 16'00"N

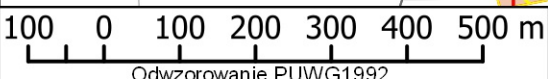
49° 15'30"N

49° 16'30"N

49° 16'00"N

49° 15'30"N

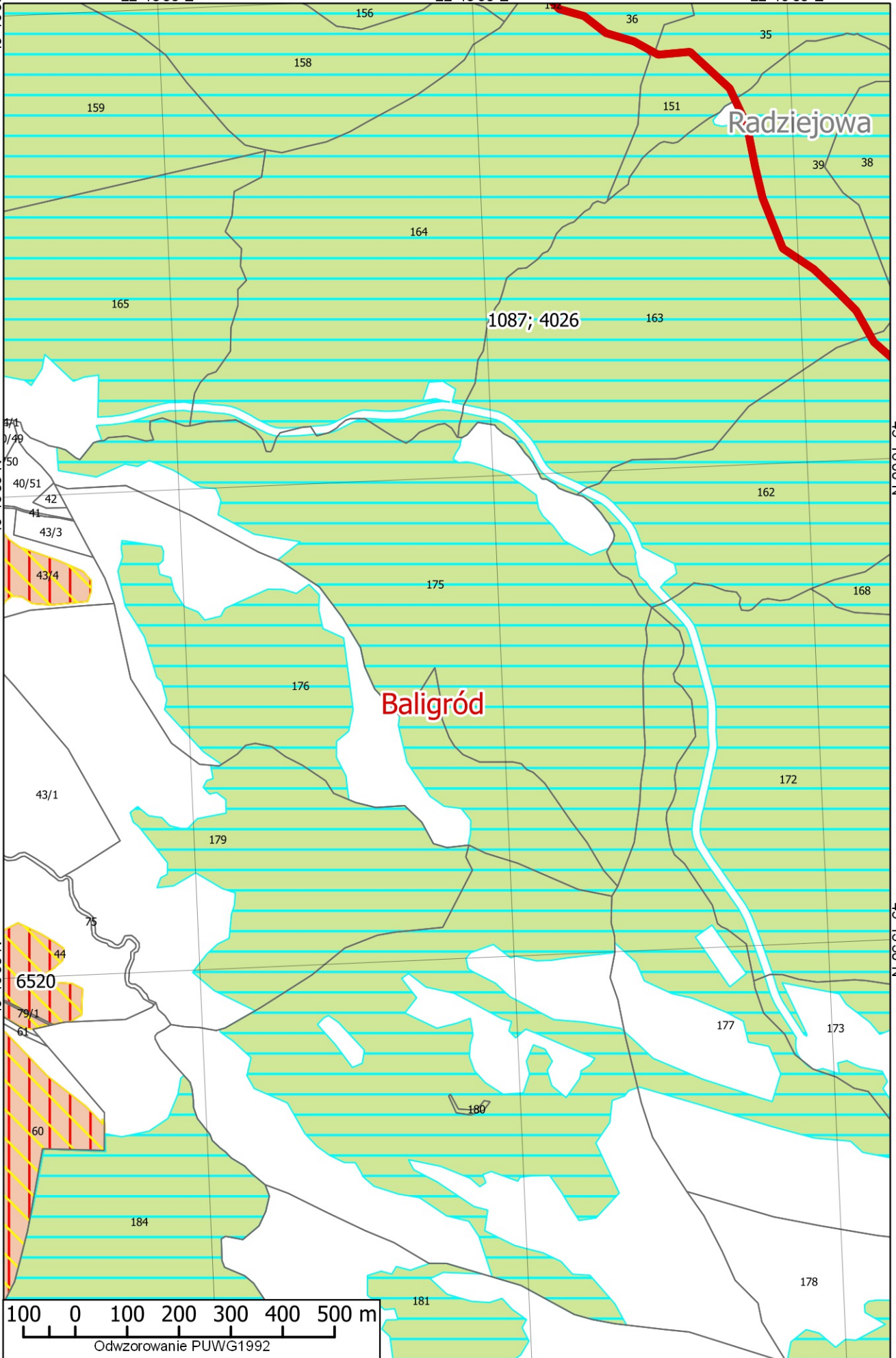
89



Odwzorowanie PUWG1992

22° 16'30"E      22° 17'00"E      22° 17'30"E

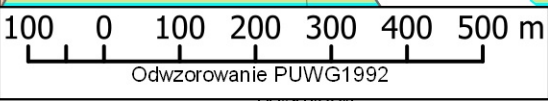


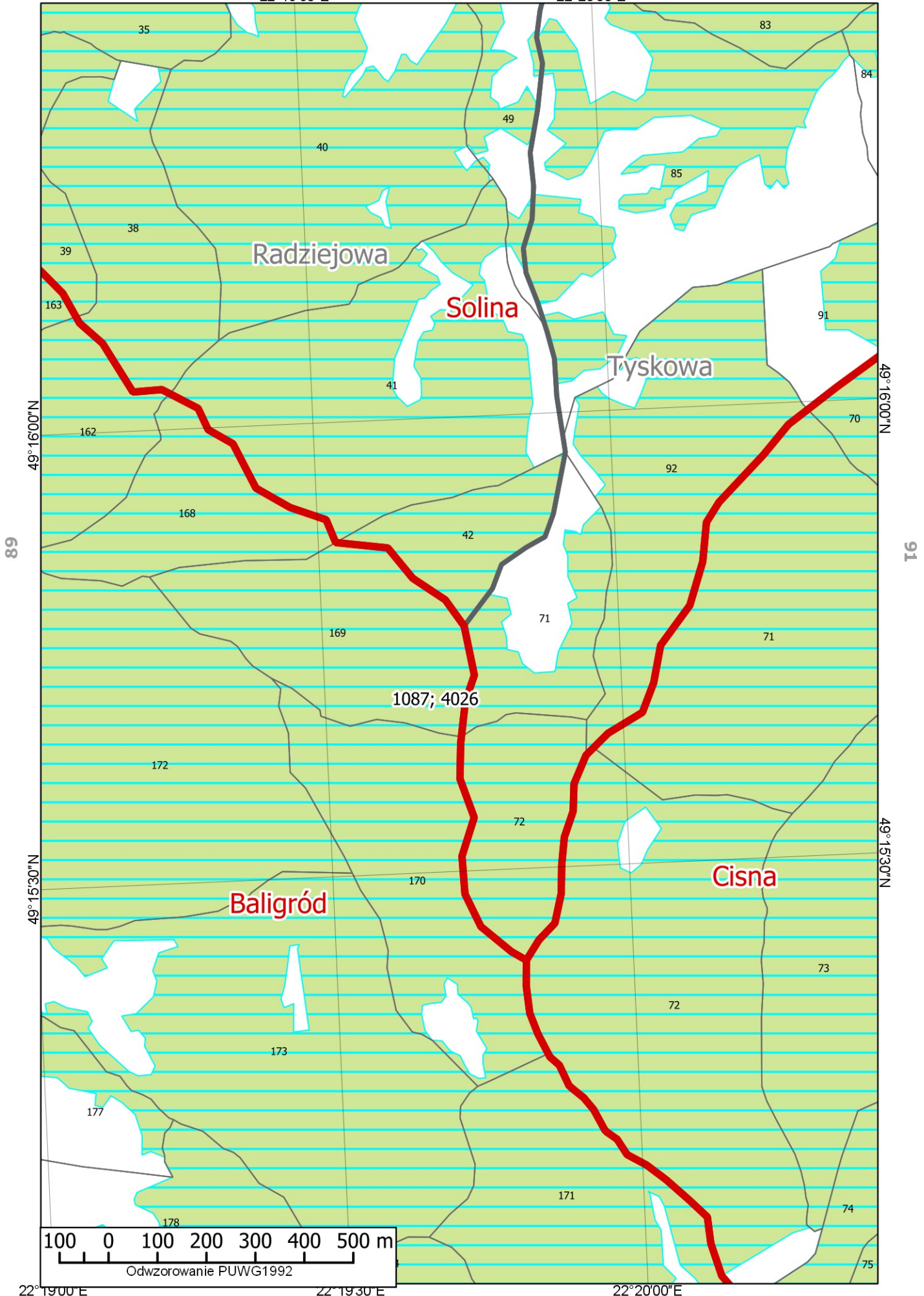


Radziejowa

Baligród

1087; 4026

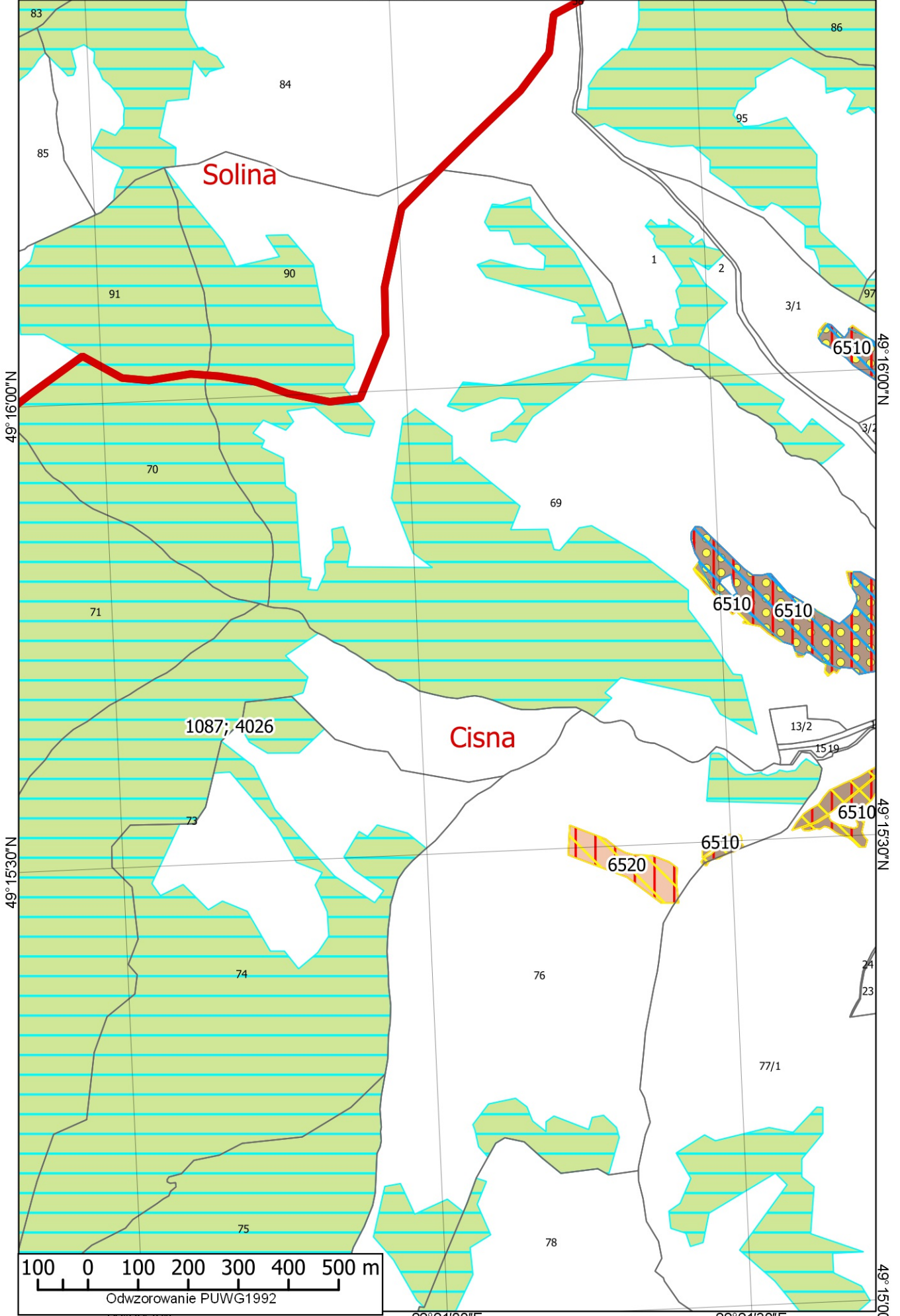




22°20'30"E

22°21'00"E

22°21'30"E



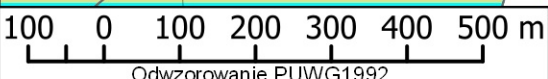
90

90

92

92

92



Odwzorowanie PUWG1992

22°20'30"E

22°21'00"E

22°21'30"E



Polanki

1087; 4026

9170

Łopienka

Cisna

Buk

49° 16' 00" N

49° 16' 00" N

91

93

49° 15' 30" N

49° 15' 30" N

100 0 100 200 300 400 500 m

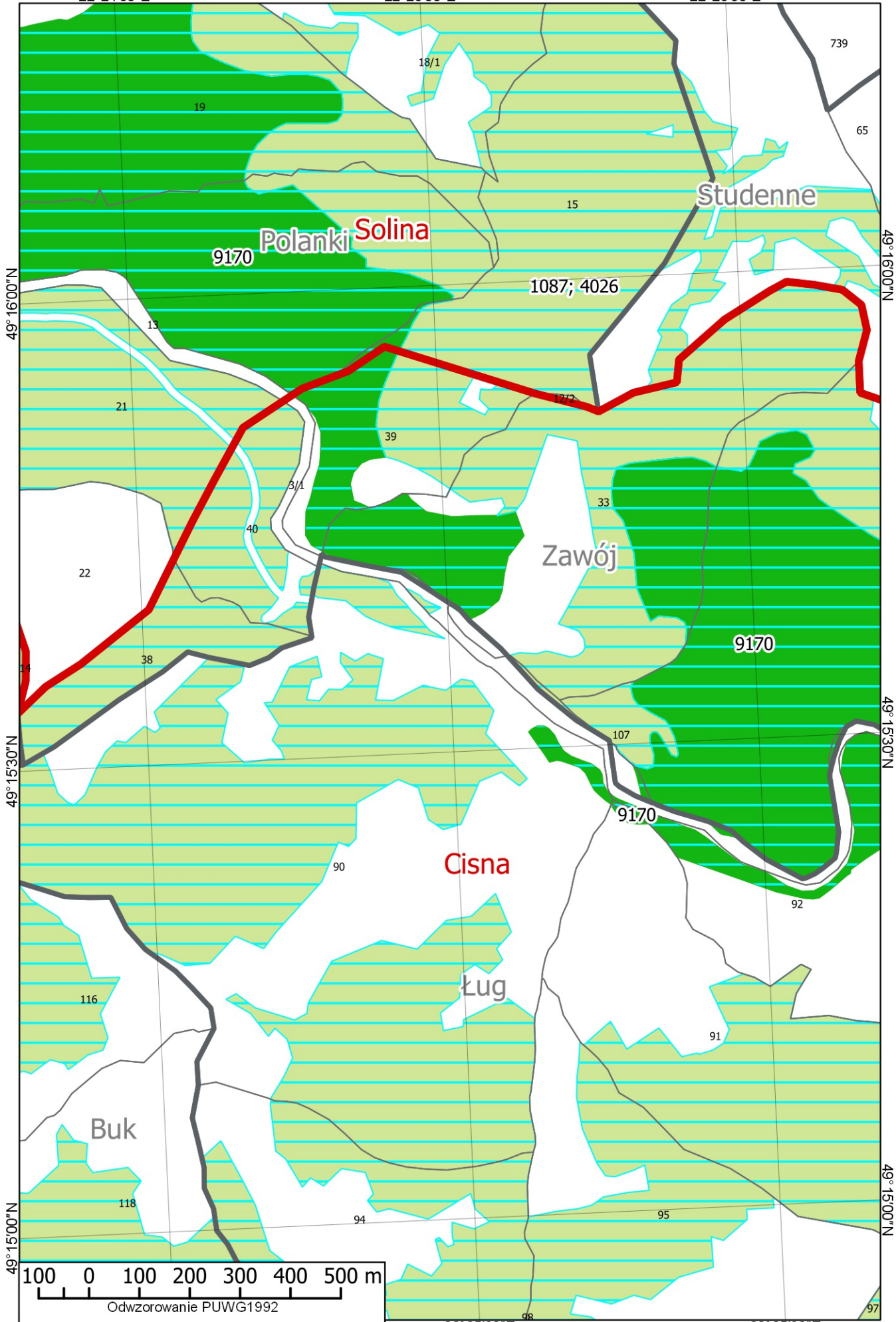
Odwzorowanie PUWG1992

49° 15' 00" N

49° 15' 00" N







49° 16' 00" N

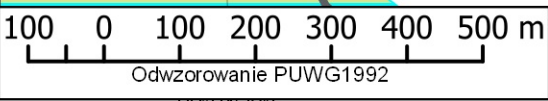
49° 16' 00" N

49° 15' 30" N

49° 15' 30" N

49° 15' 00" N

49° 15' 00" N



Terka

9170

59

65

Solina

60

49° 16'00"N

66

1087; 4026

9170

56

35

36

94

Zawój

9170

34

49° 15'30"N

9170

Cisna

93

107

37

9170

108

6520

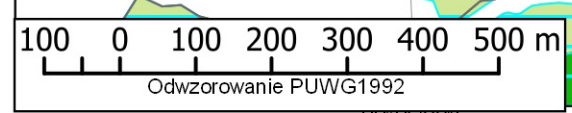
Ług

92

49° 15'00"N

91

96



9170

97

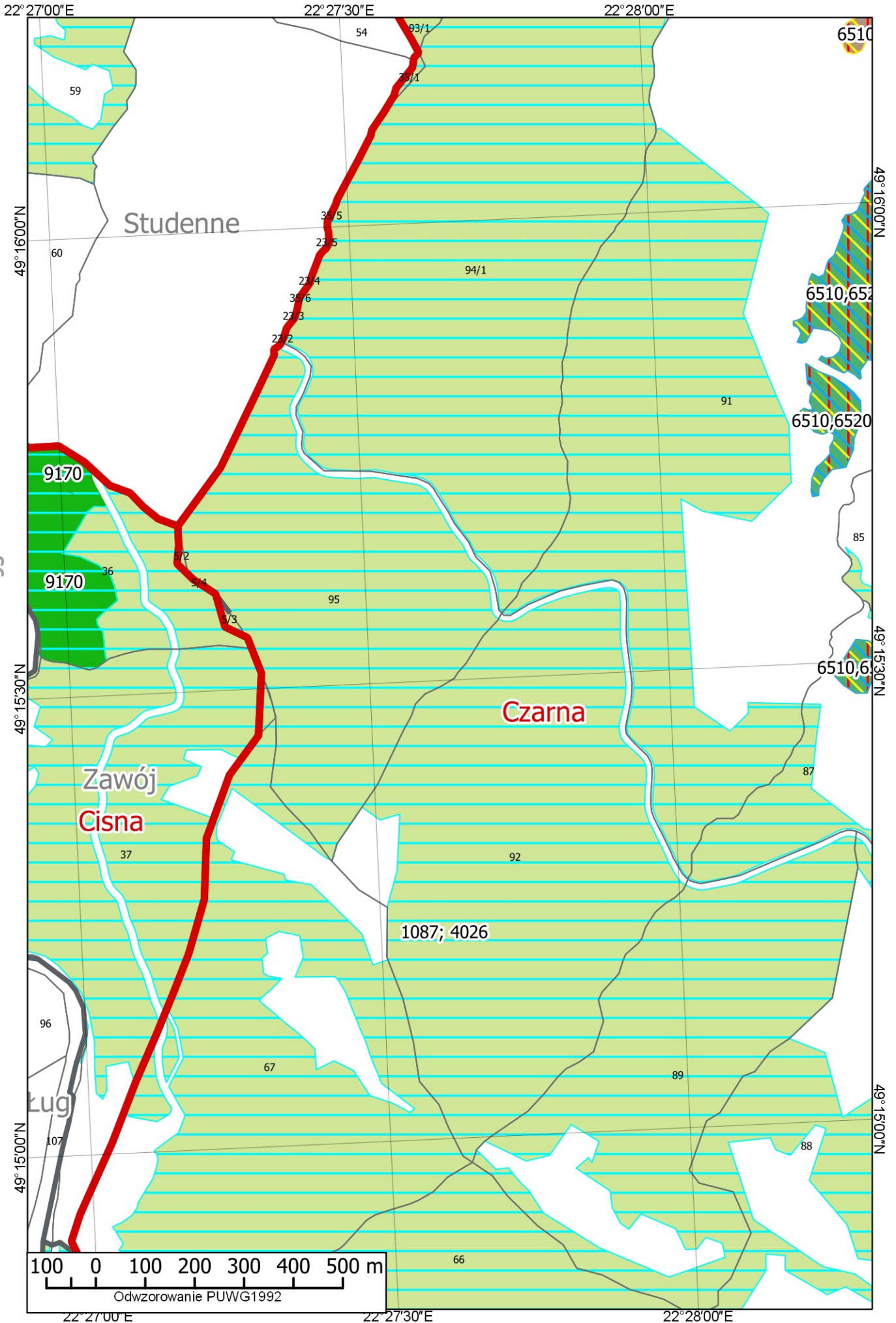
49° 16'00"N

96

49° 15'30"N

49° 15'00"N

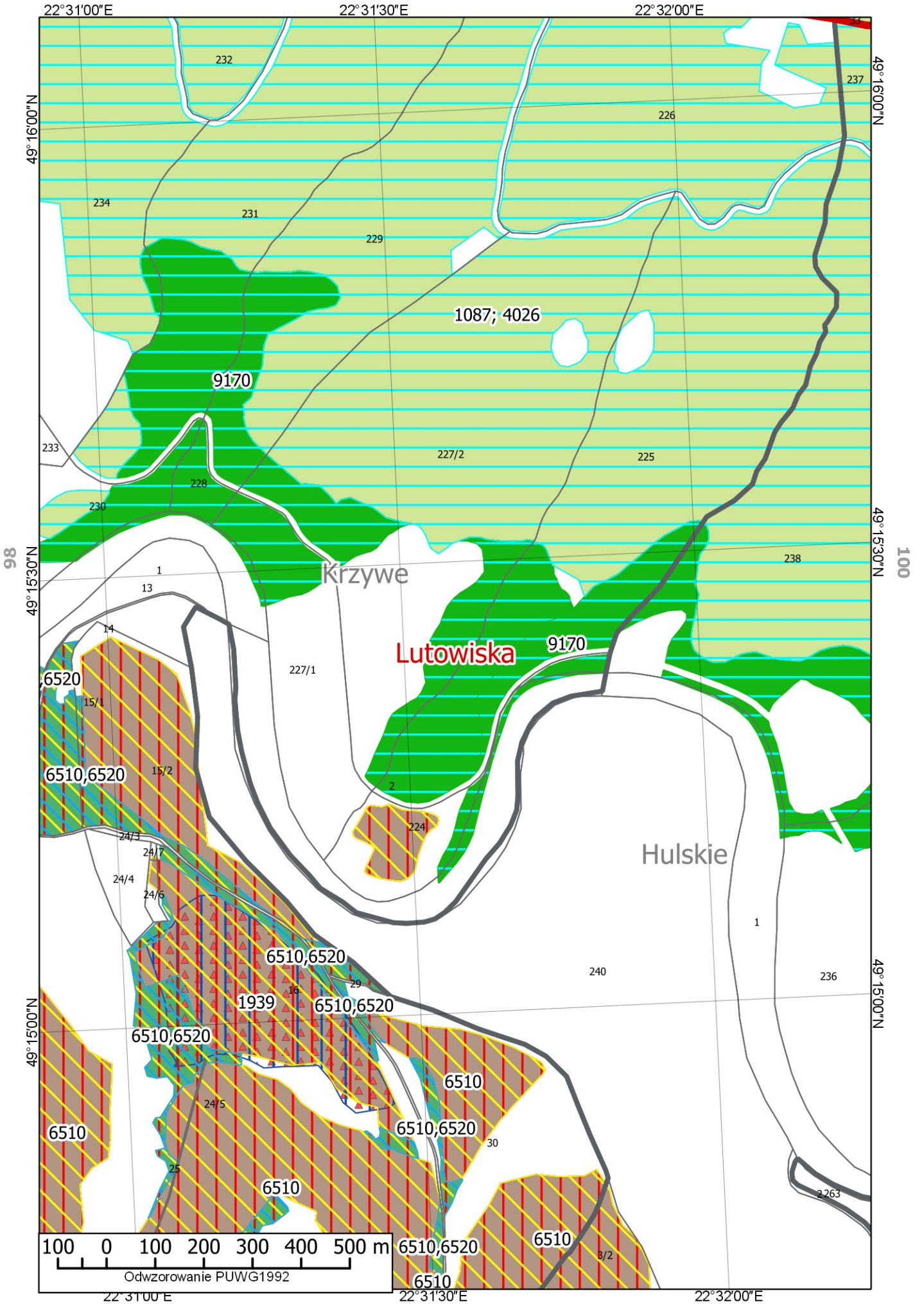




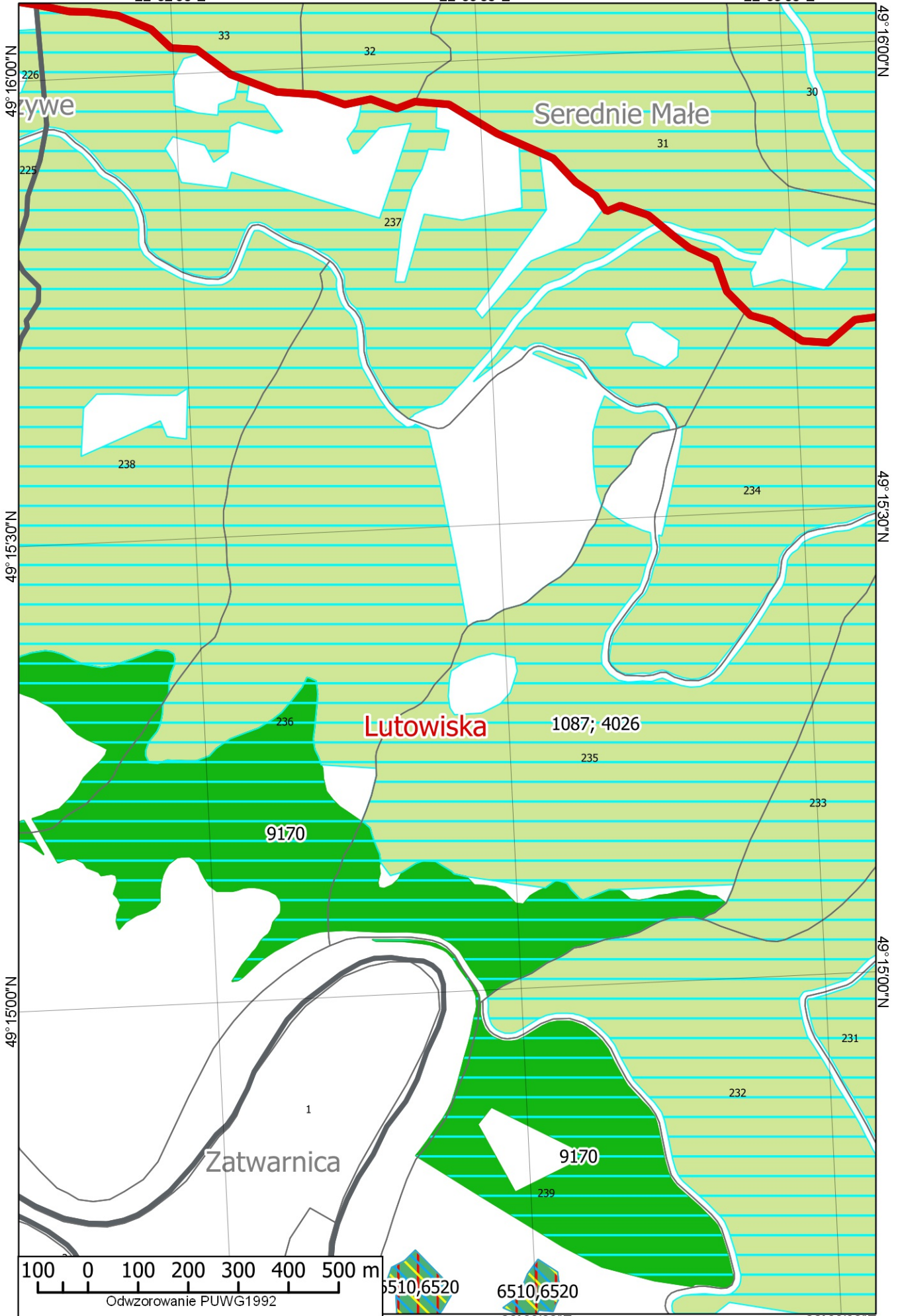












49° 16' 00" N

49° 16' 00" N

49° 15' 30" N

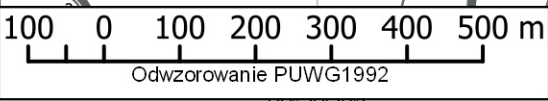
49° 15' 30" N

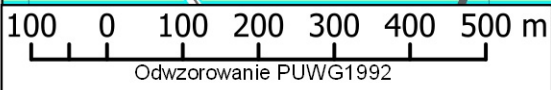
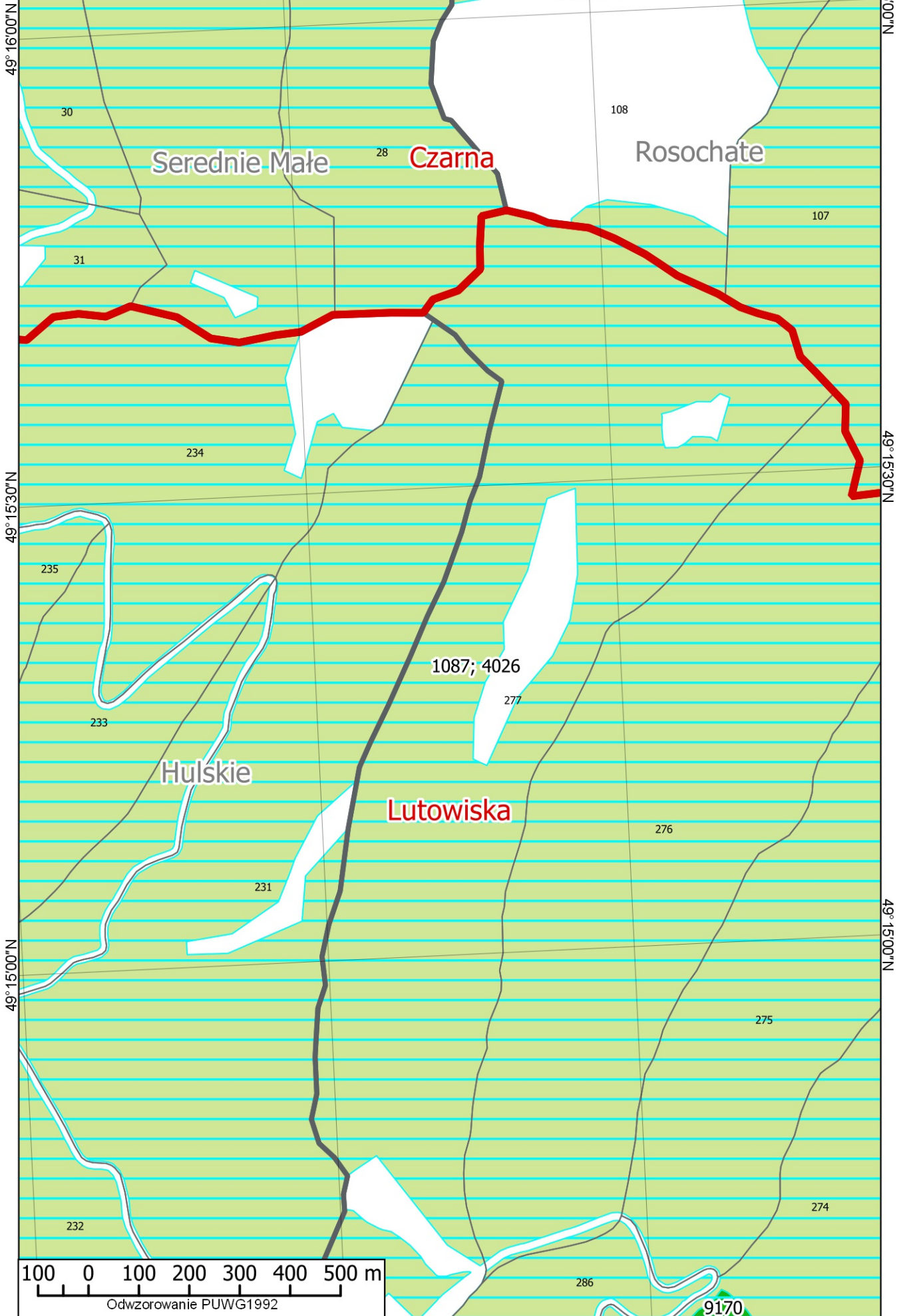
49° 15' 00" N

49° 15' 00" N

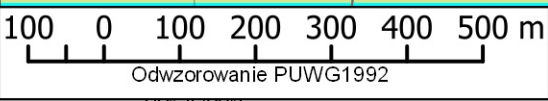
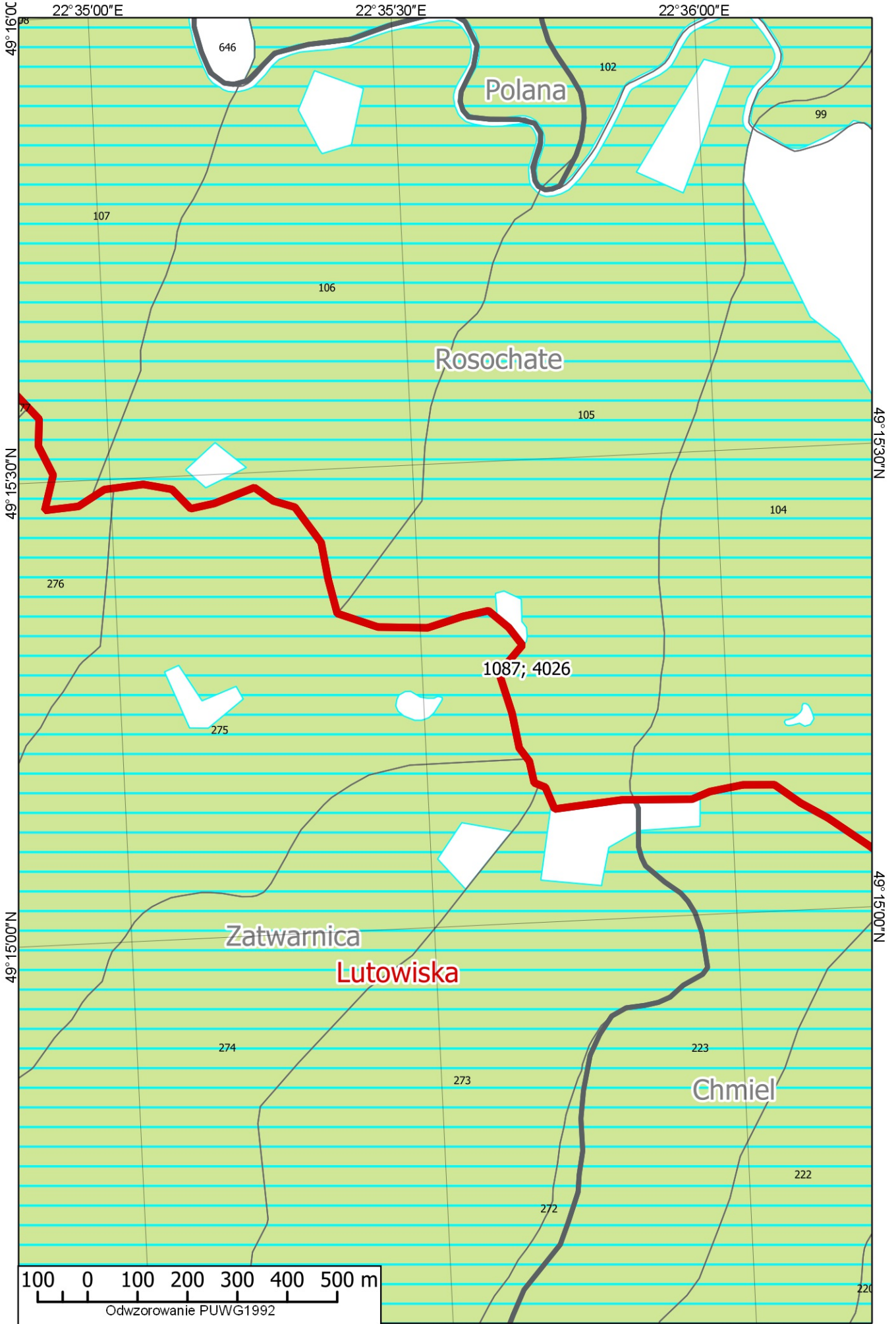
66

101









22° 35' 00" E

22° 35' 30" E

22° 36' 00" E

101

103

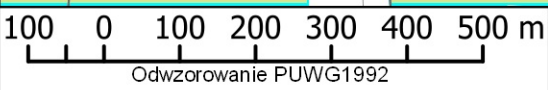
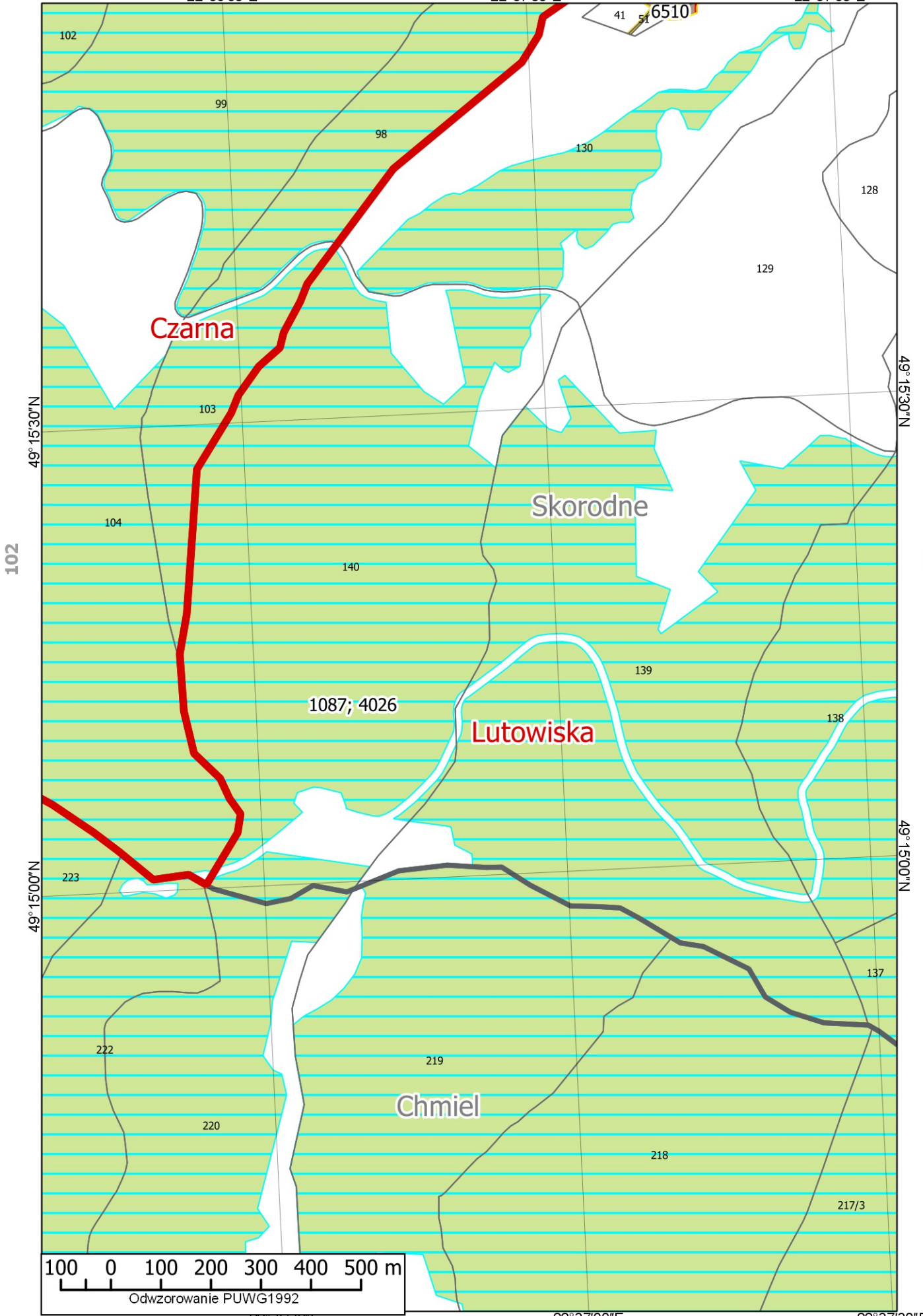
49° 16' 00" N

49° 15' 30" N

49° 15' 00" N

49° 15' 30" N

49° 15' 00" N



Odwzorowanie PUWG1992

102

104

49° 15' 30" N

49° 15' 30" N

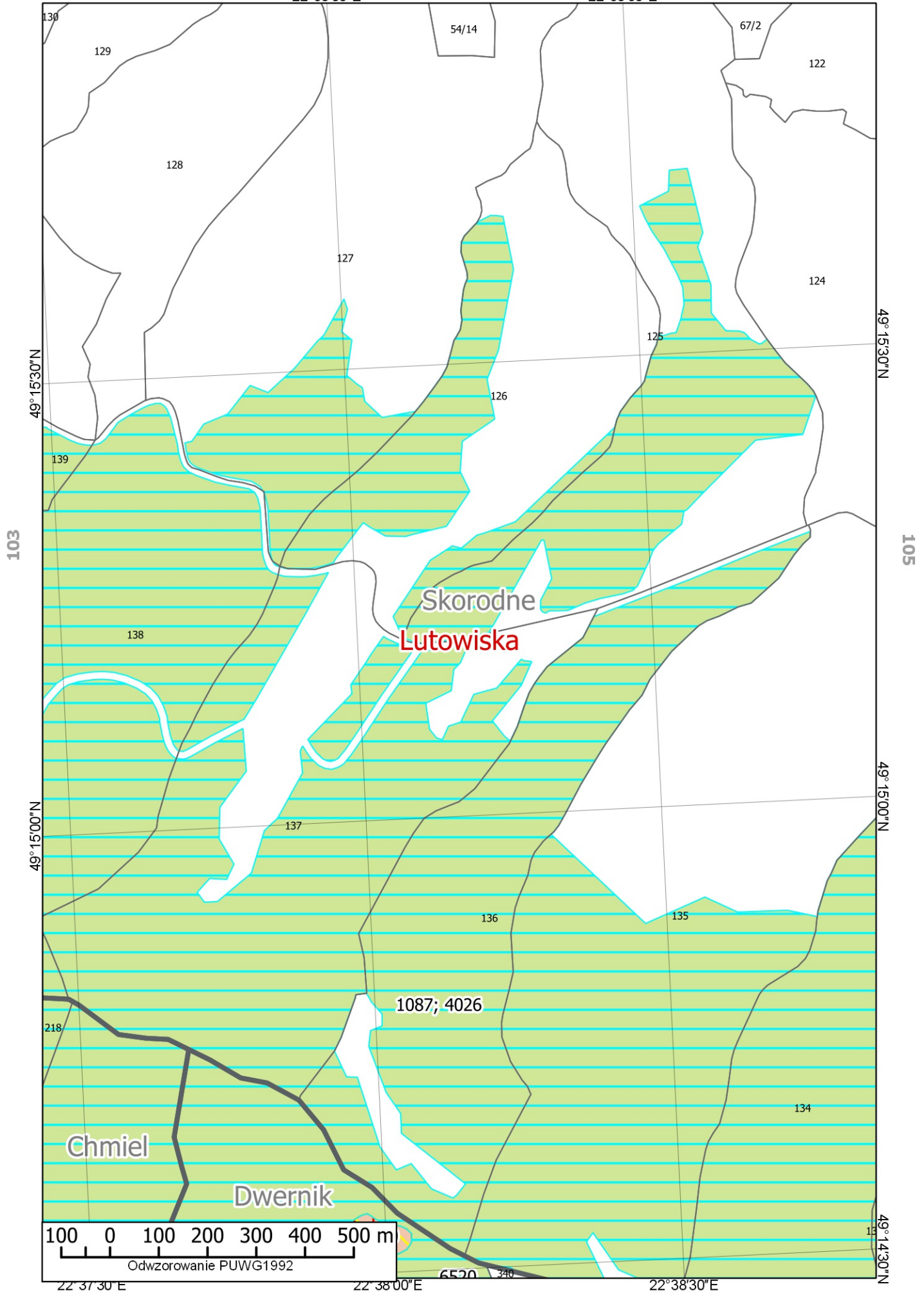
49° 15' 00" N

49° 15' 00" N



22° 38' 00" E

22° 38' 30" E

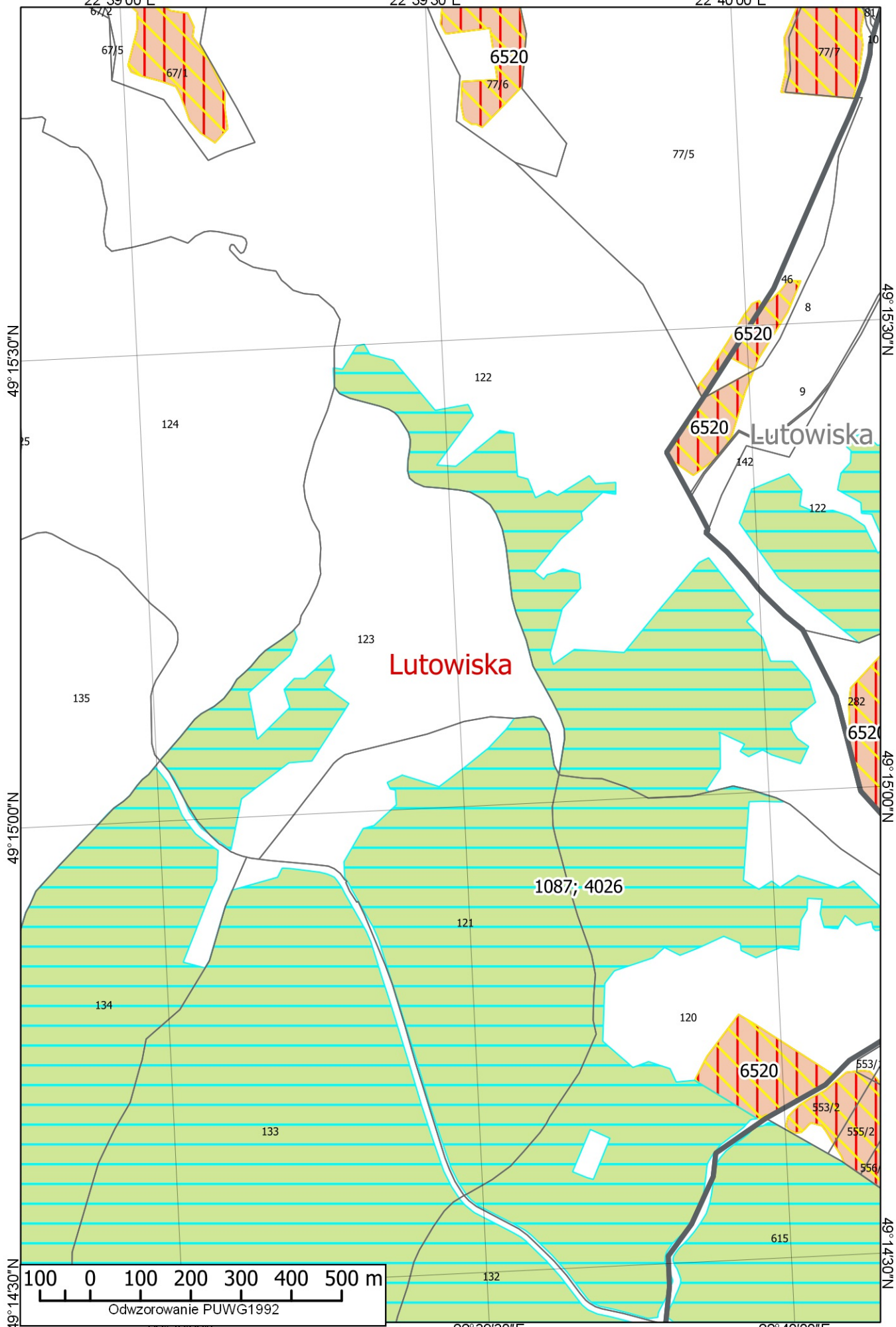


77

22° 39' 00" E

22° 39' 30" E

22° 40' 00" E



49° 15' 30" N

49° 15' 00" N

49° 14' 30" N

49° 15' 30" N

49° 15' 00" N

49° 14' 30" N

104

106

100 0 100 200 300 400 500 m

Odwzorowanie PUWG1992

22° 39' 00" E

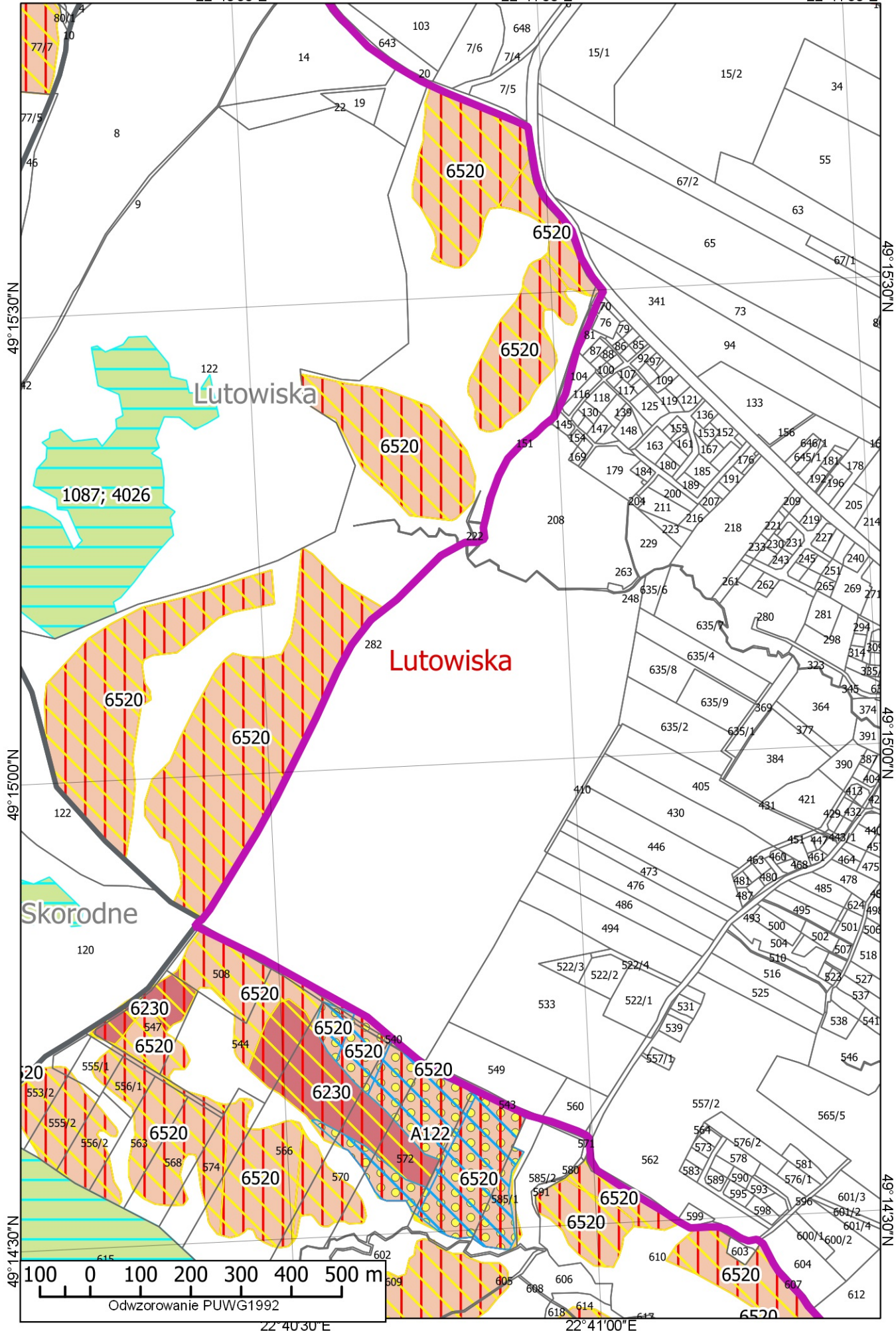
22° 39' 30" E

22° 40' 00" E

133

str. 105





105

49° 15'30"N

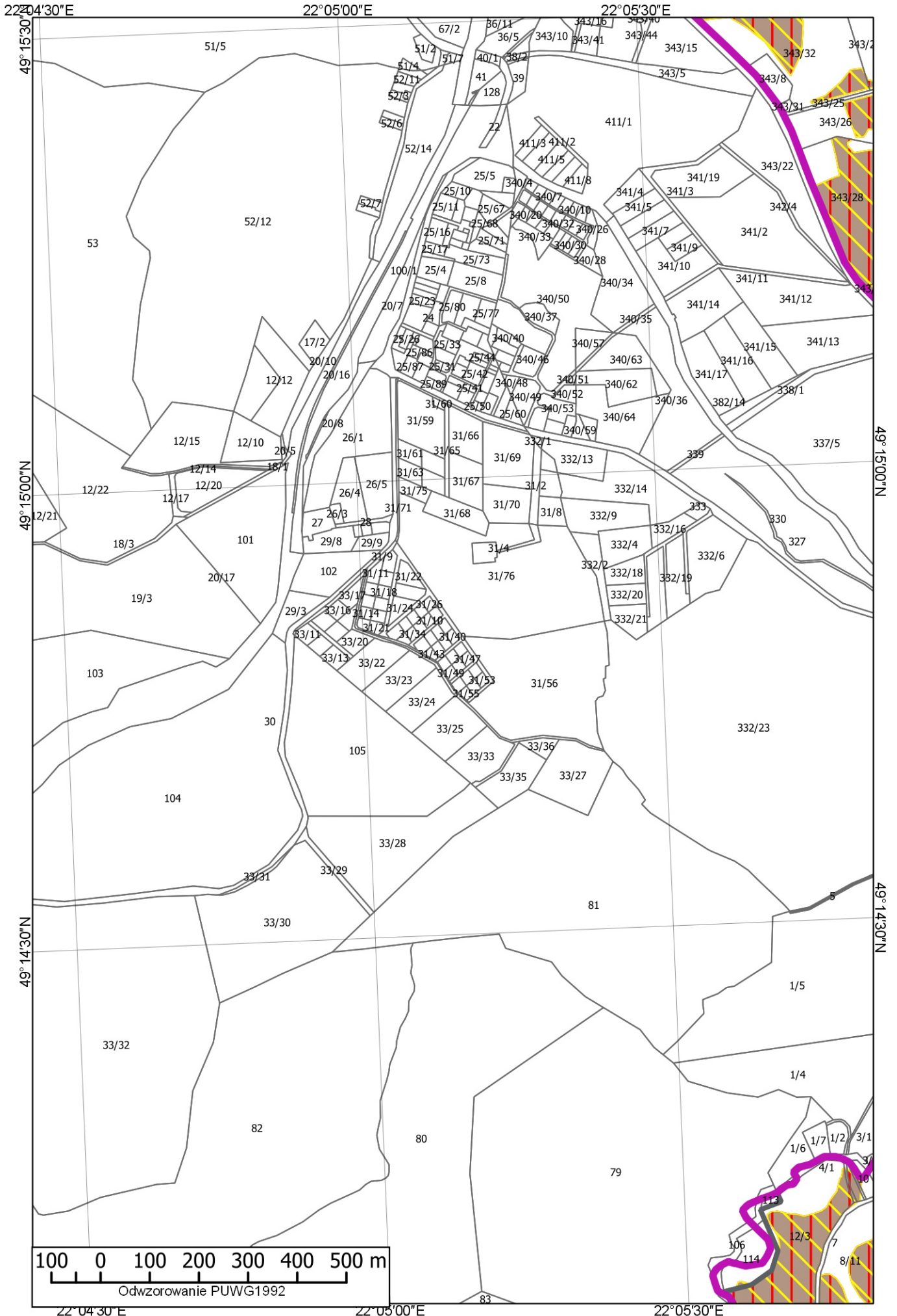
49° 15'00"N

49° 14'30"N

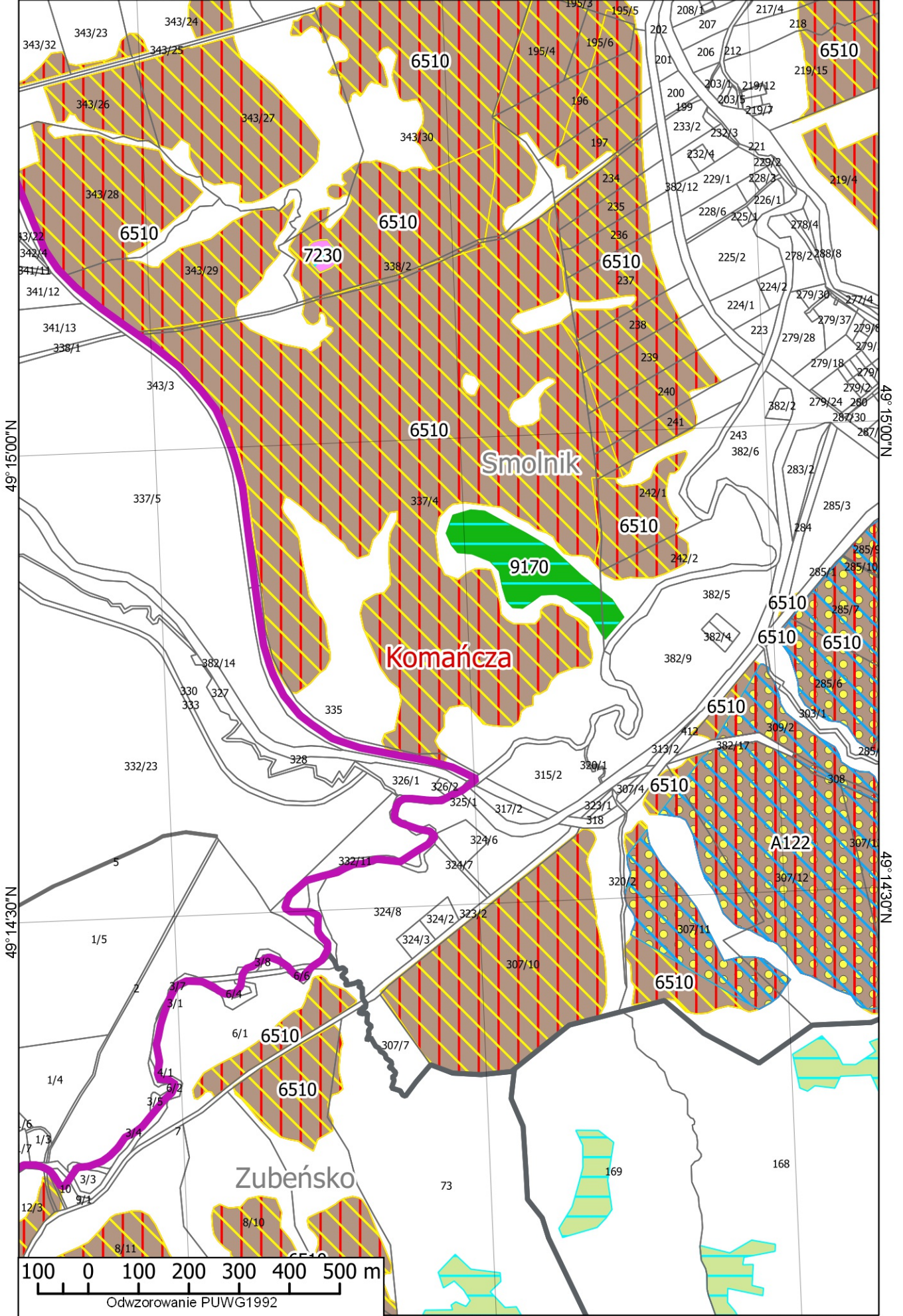
49° 15'30"N

49° 15'00"N

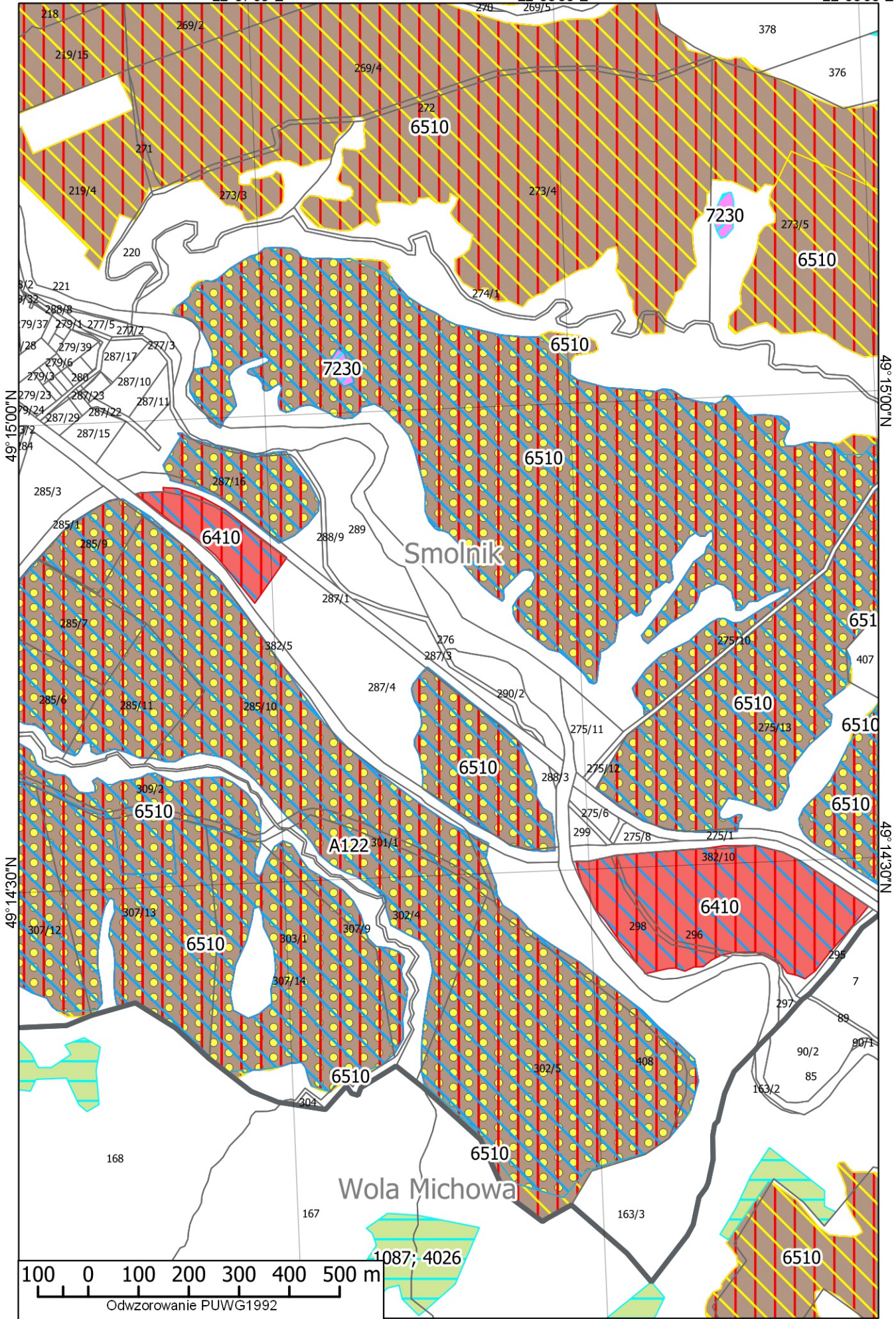
49° 14'30"N







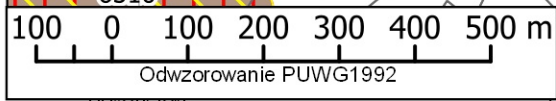
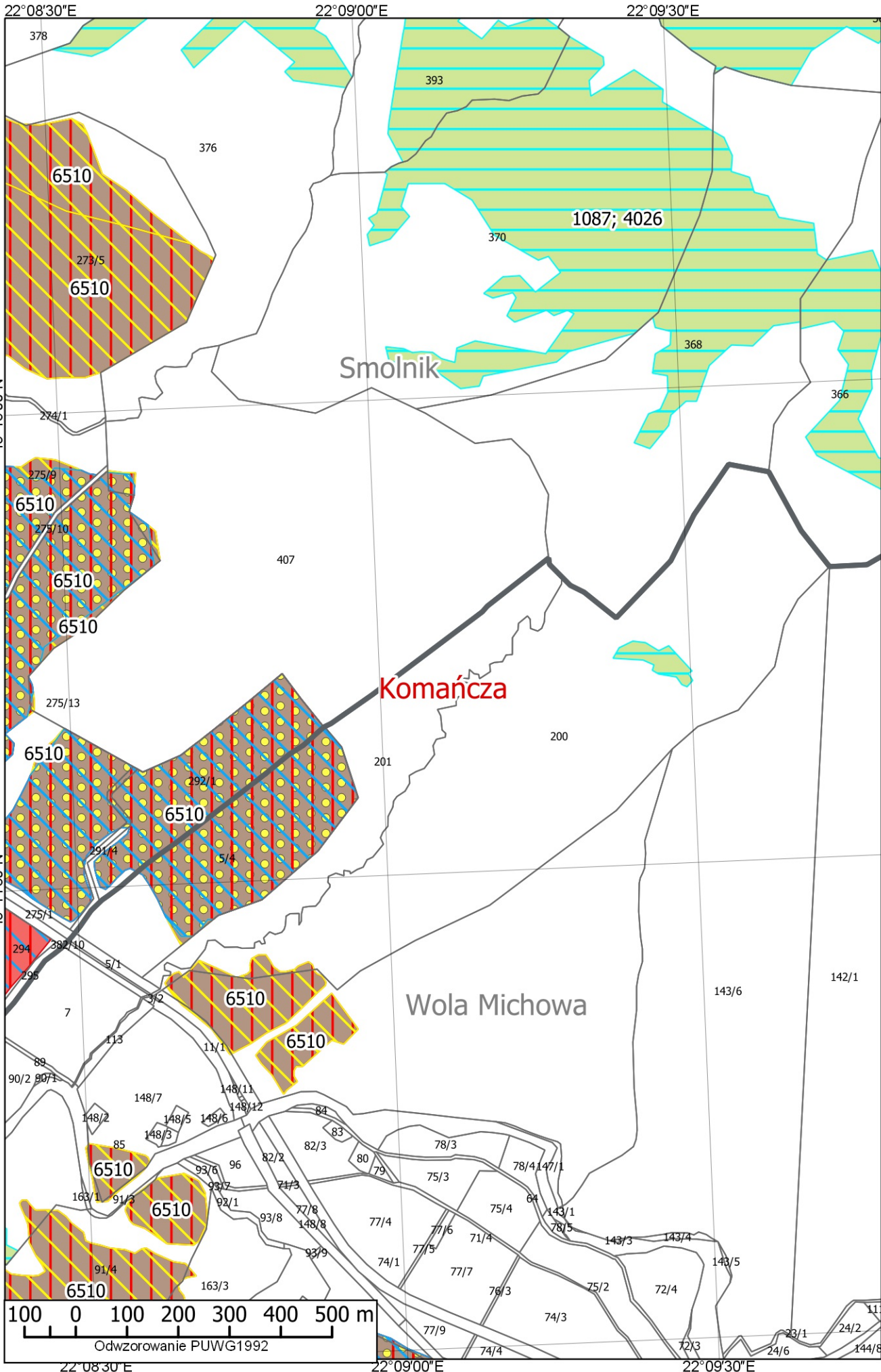




801

110





60T

111

22° 08' 30" E      22° 09' 00" E      22° 09' 30" E

49° 15' 00" N

49° 14' 30" N

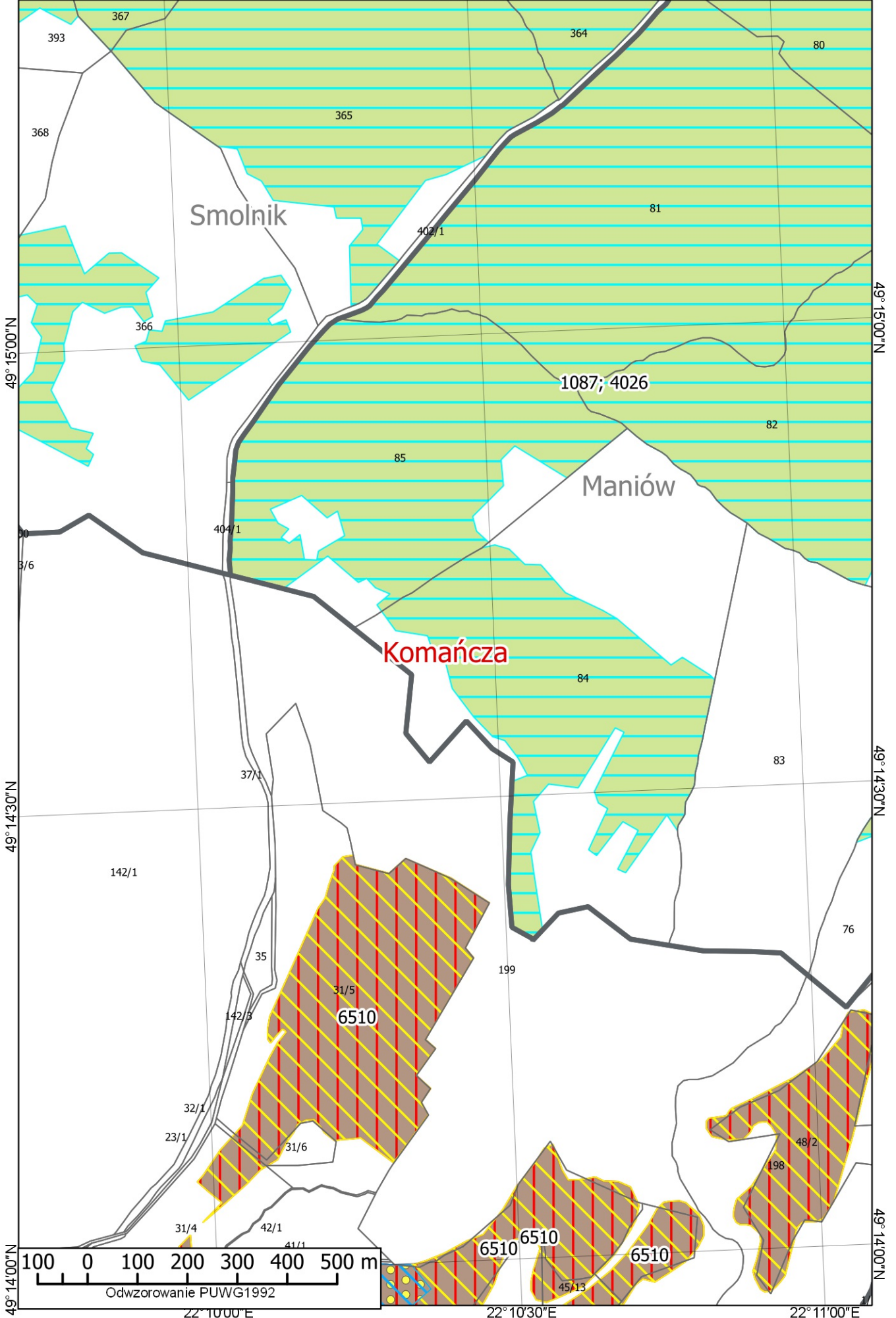
49° 14' 00" N

Smolnik

Komańcza

Wola Michowa

22° 08' 30" E      22° 09' 00" E      22° 09' 30" E



110

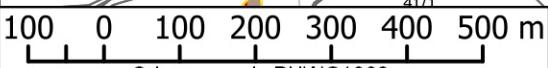
112

49° 14'30"N

49° 14'30"N

49° 14'00"N

49° 14'00"N



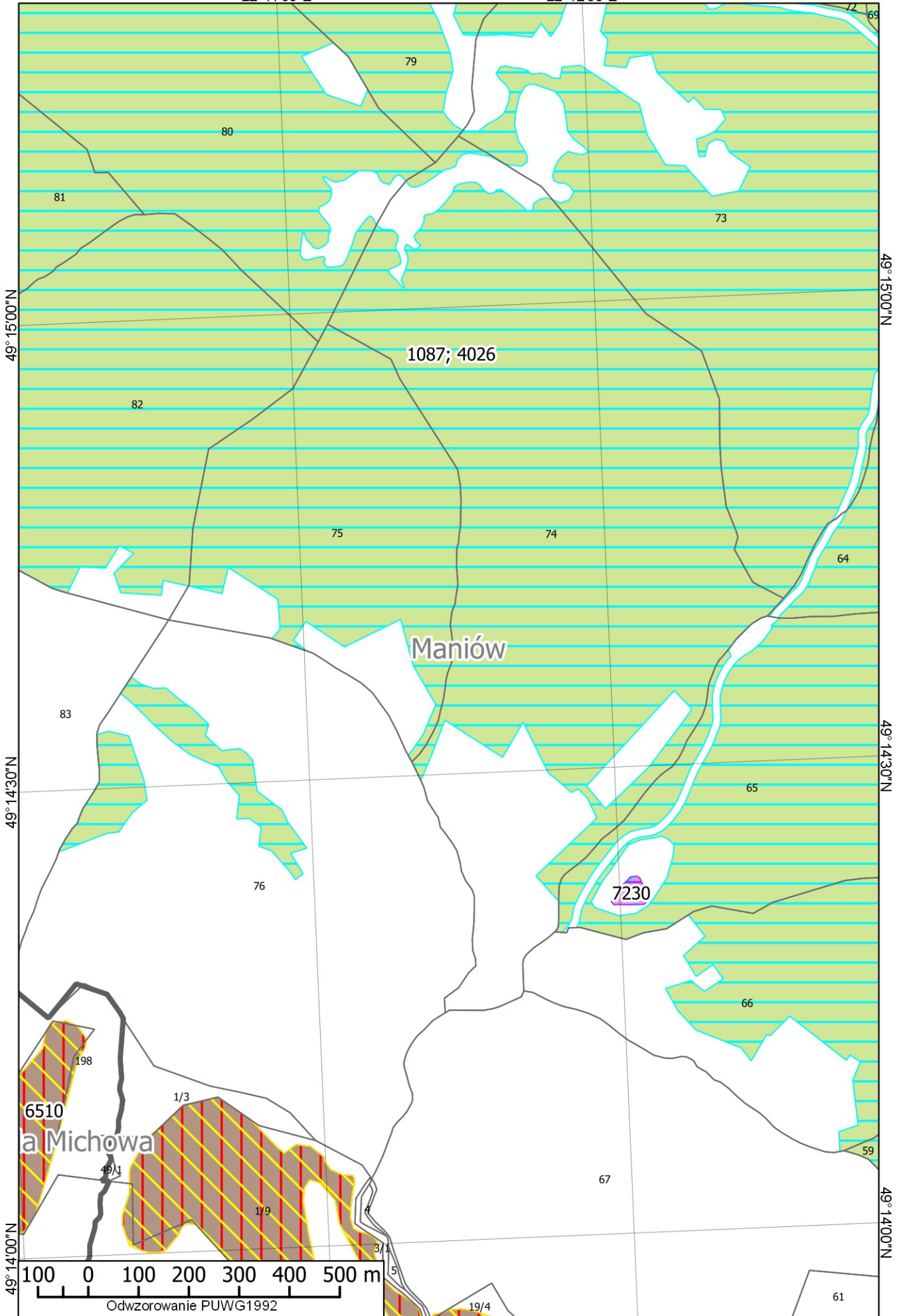
Odwzorowanie PUWG1992

22° 10'00"E

22° 10'30"E

22° 11'00"E





111

113

49° 14'00"N

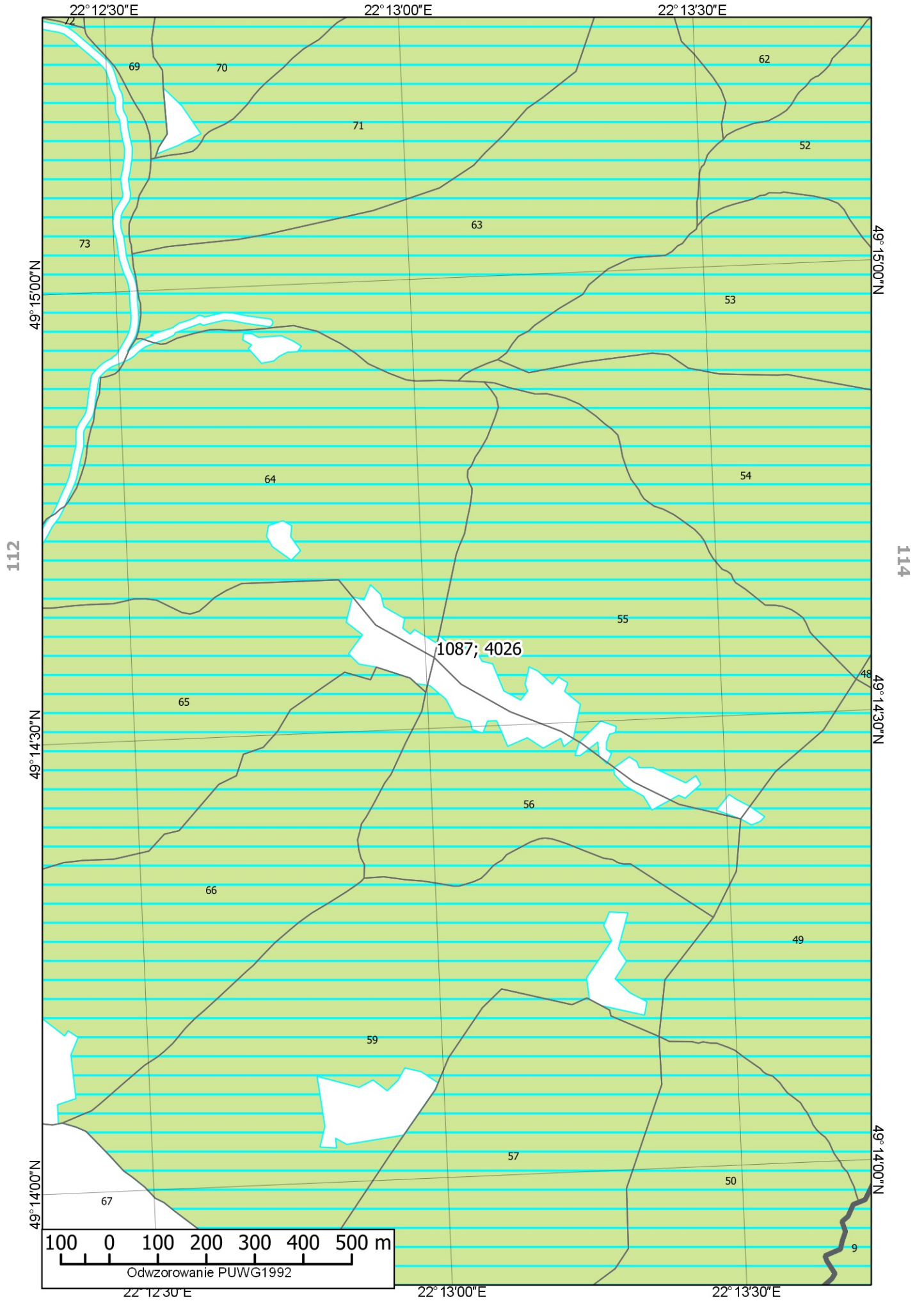
49° 14'30"N

49° 15'00"N

49° 14'00"N

49° 14'30"N

49° 15'00"N

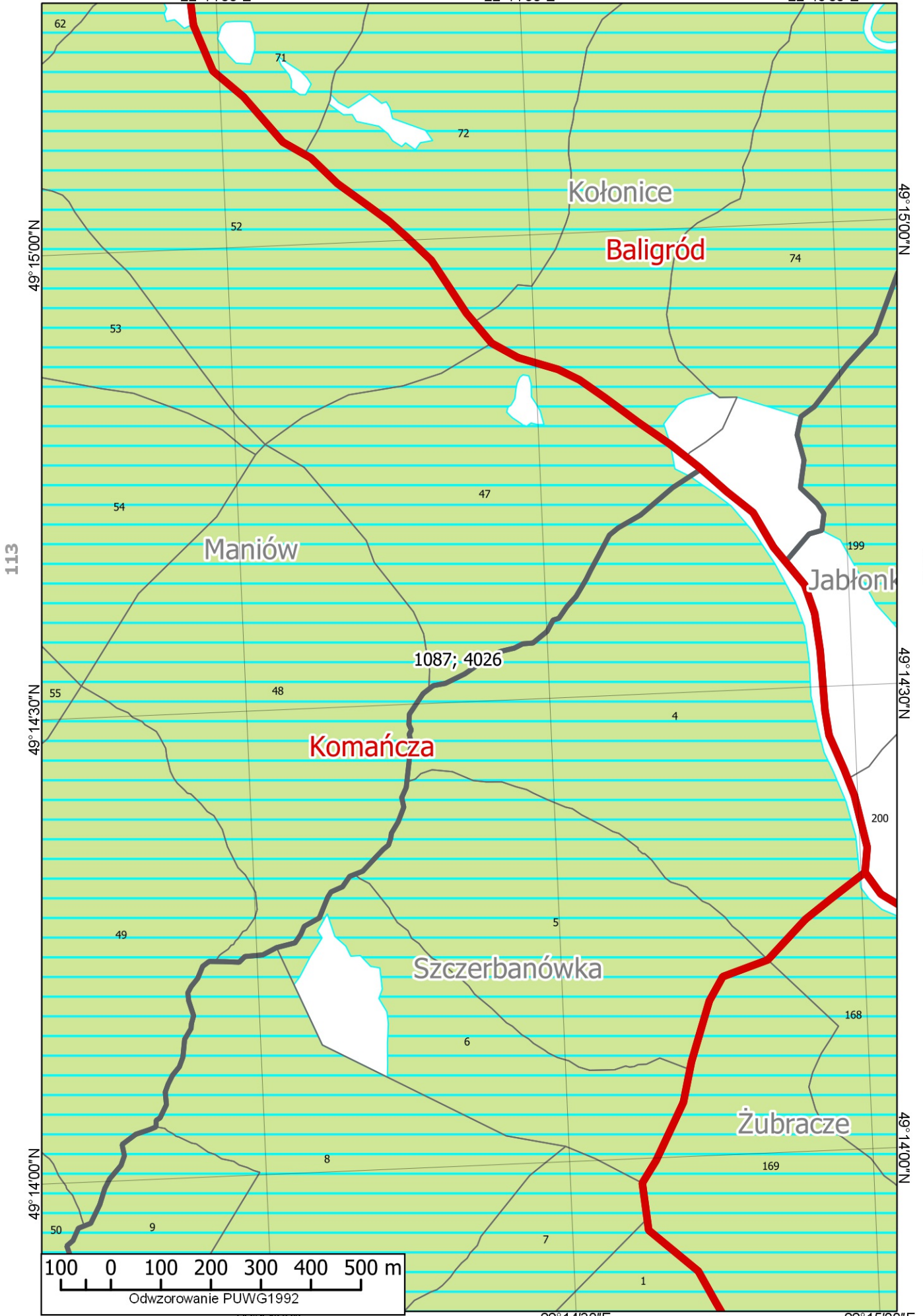




22° 14'00"E

22° 14'30"E

22° 15'00"E



113

115

22° 15'30"E

22° 16'00"E

Kolonice

49° 15'00"N

49° 15'00"N

199

190

191

192

Baligród

193

201

114

116

49° 14'30"N

49° 14'30"N

1087; 4026

200

202

Janówka

203

49° 14'00"N

49° 14'00"N

168

167

204

205


Cisna

163

160

159

169



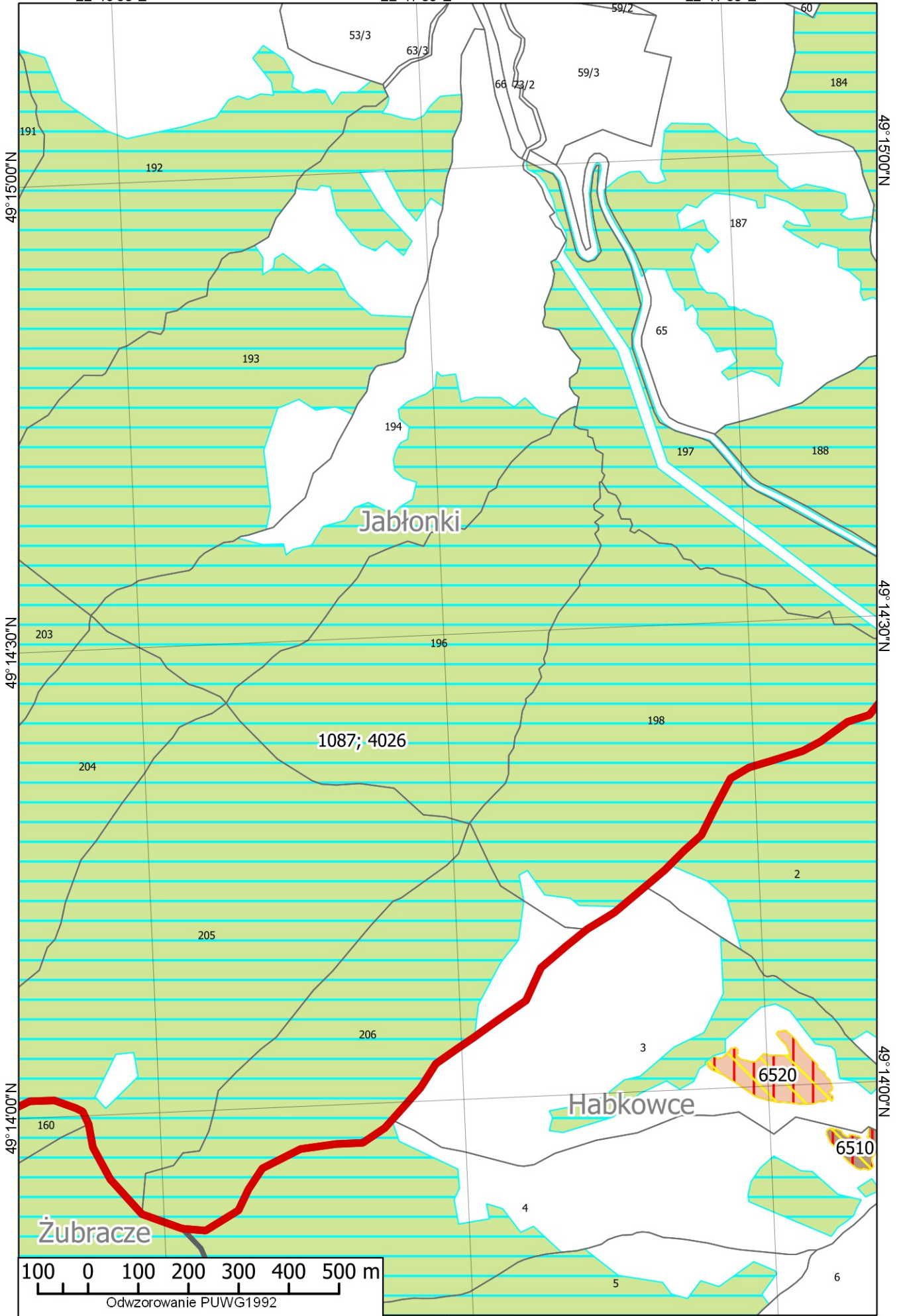
Odwzorowanie PUWG1992

22° 15'00"E

22° 15'30"E

22° 16'00"E





49° 15'00"N

49° 15'00"N

115

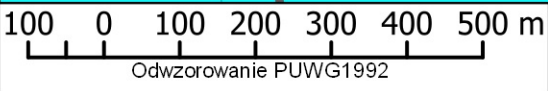
117

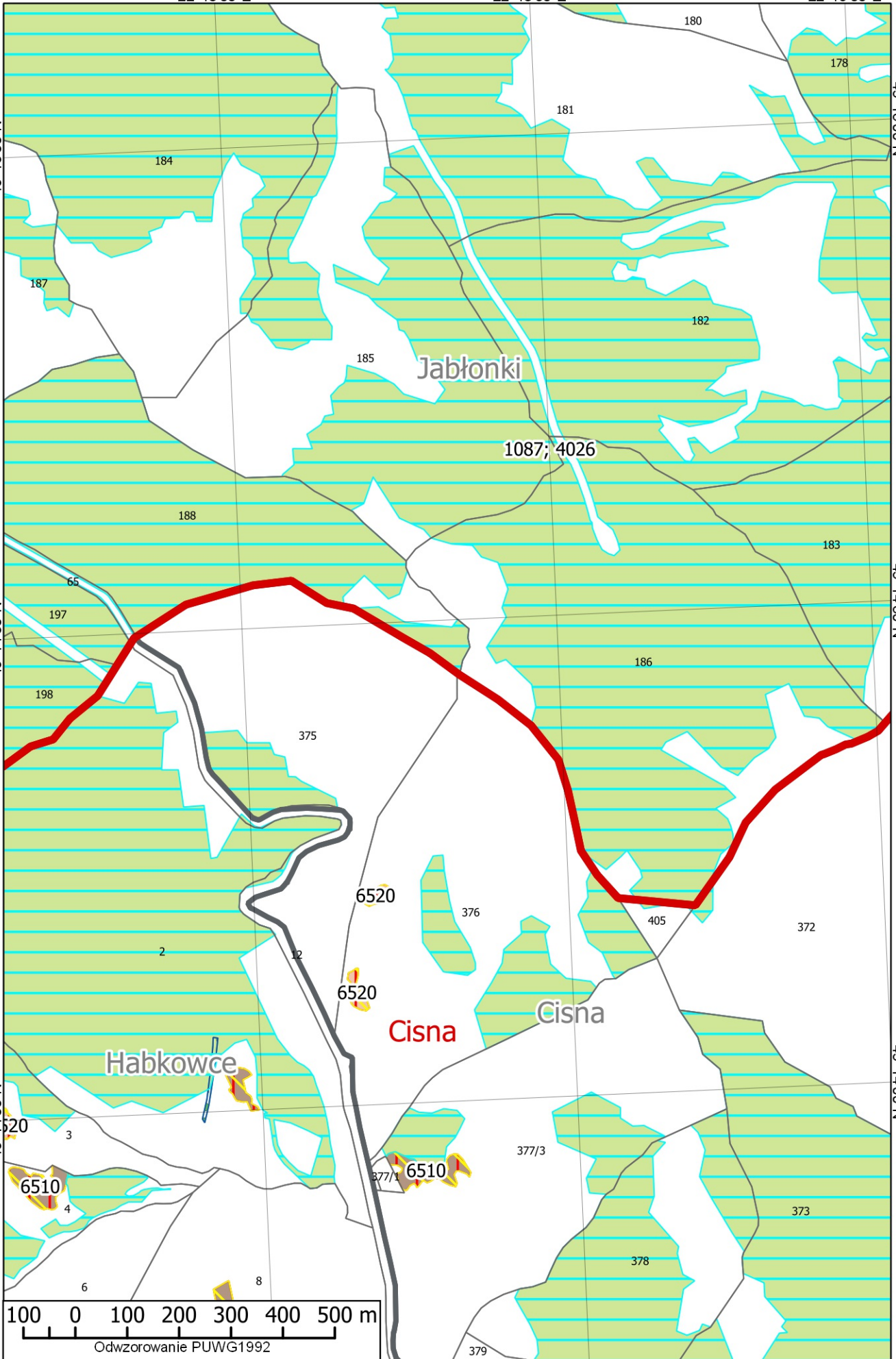
49° 14'30"N

49° 14'30"N

49° 14'00"N

49° 14'00"N



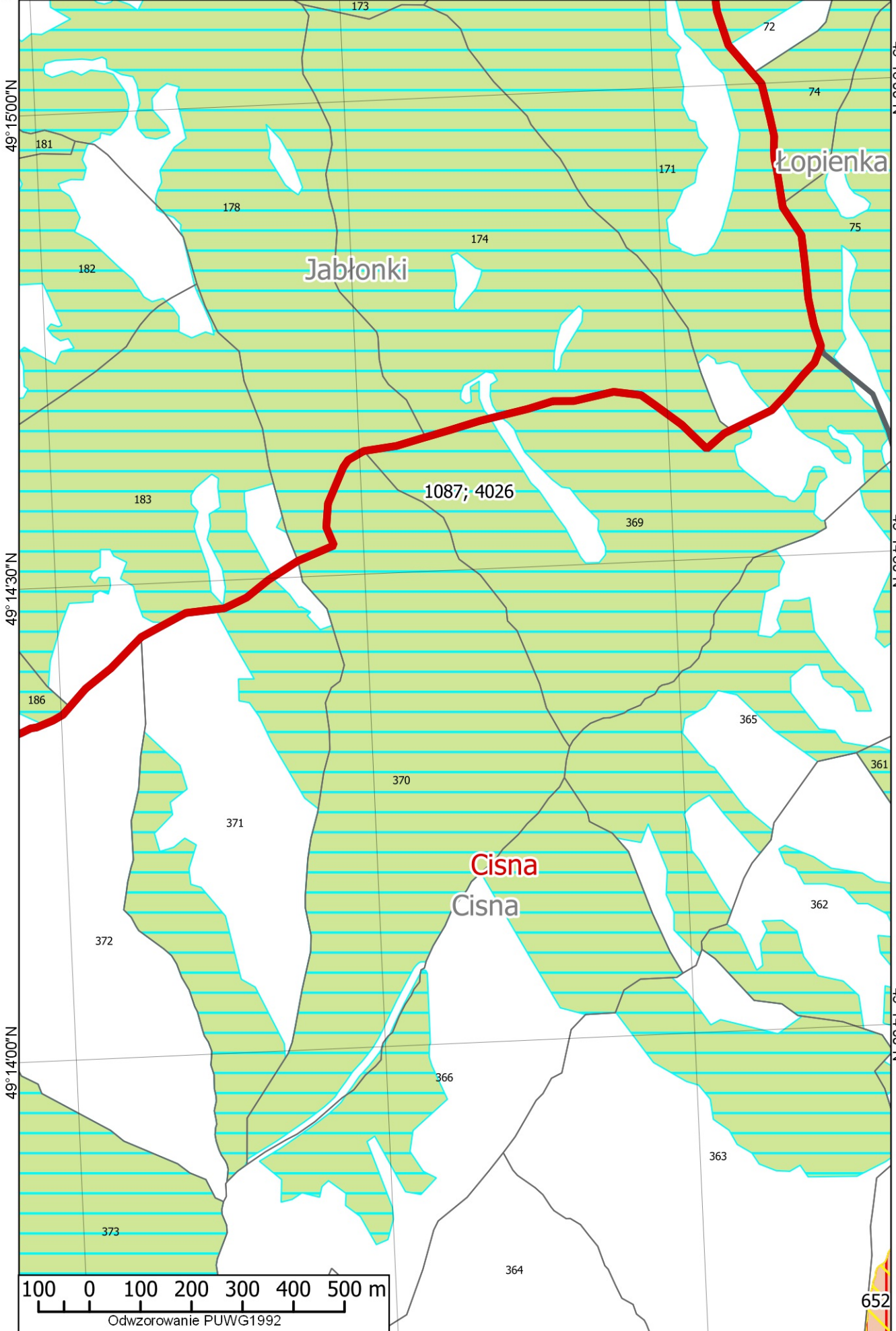




22° 19'00"E

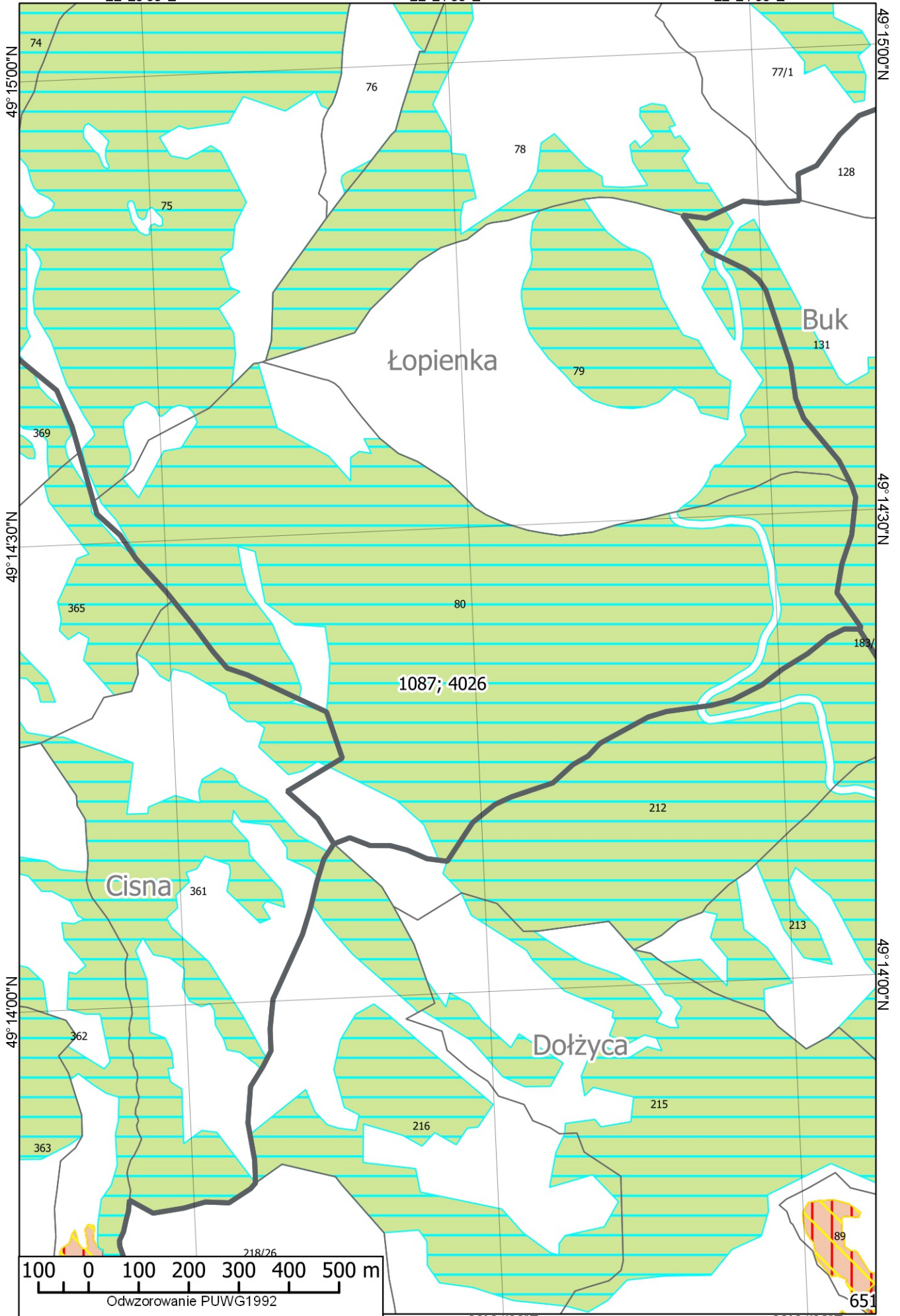
22° 19'30"E

22° 20'00"E



117

119



49° 15'00"N

49° 15'00"N

49° 14'30"N

49° 14'30"N

49° 14'00"N

49° 14'00"N

118

120

100 0 100 200 300 400 500 m

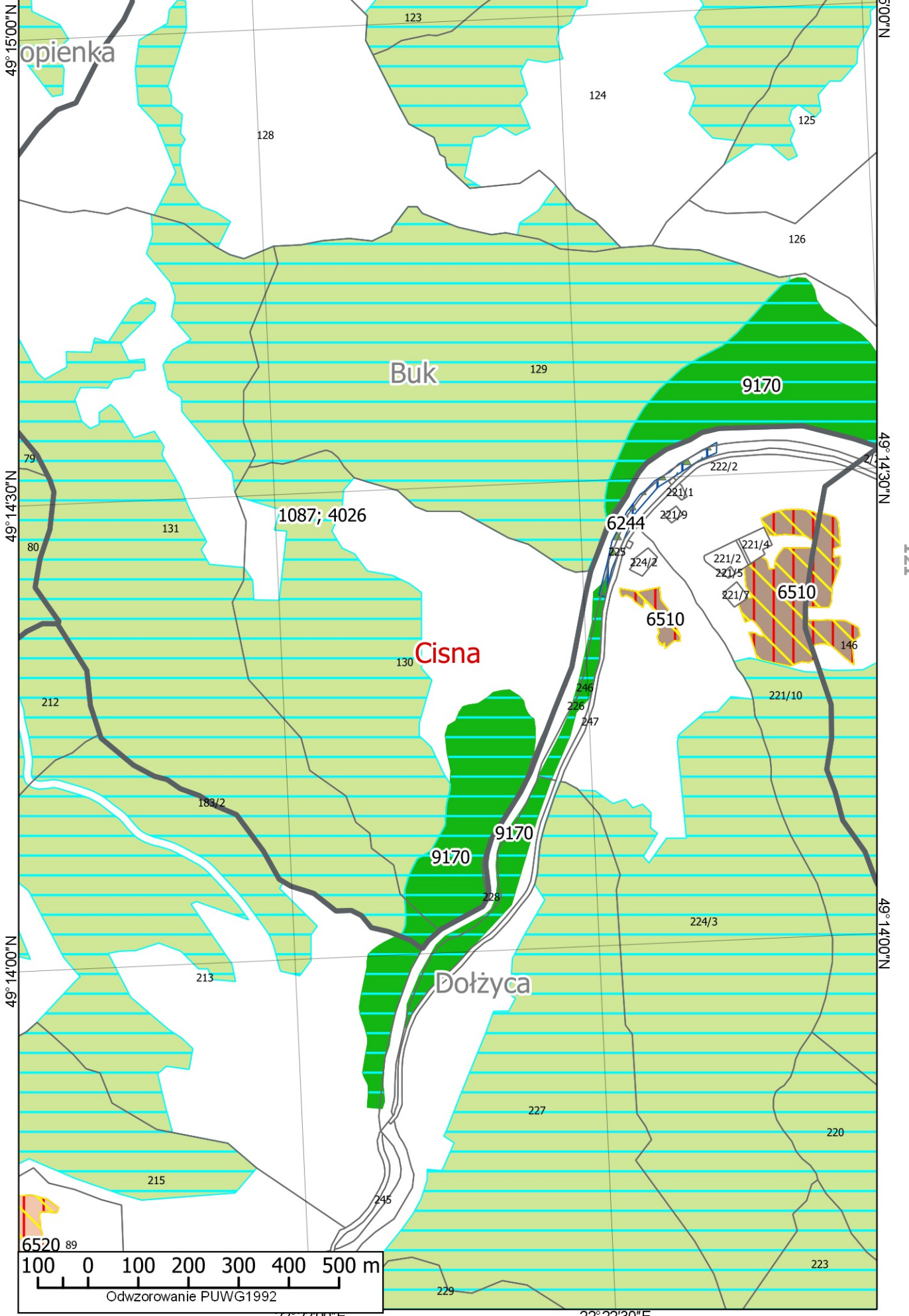
Odwzorowanie PUWG1992

22° 20'30"E

22° 21'00"E

22° 21'30"E





49° 15' 00" N

49° 14' 30" N

49° 14' 00" N

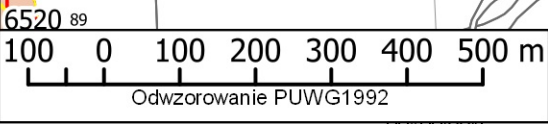
49° 15' 00" N

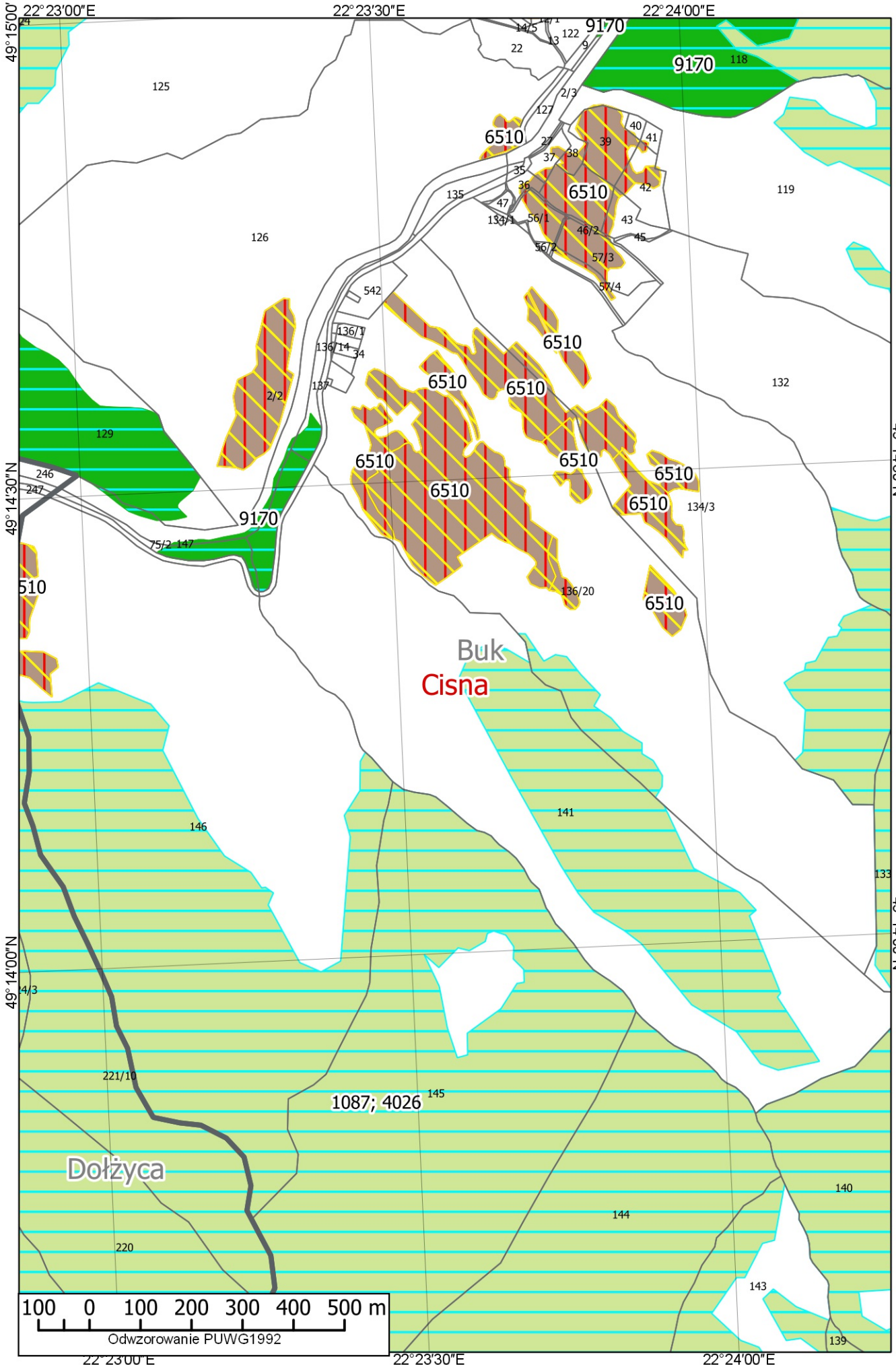
49° 14' 30" N

49° 14' 00" N

119

121





120

122

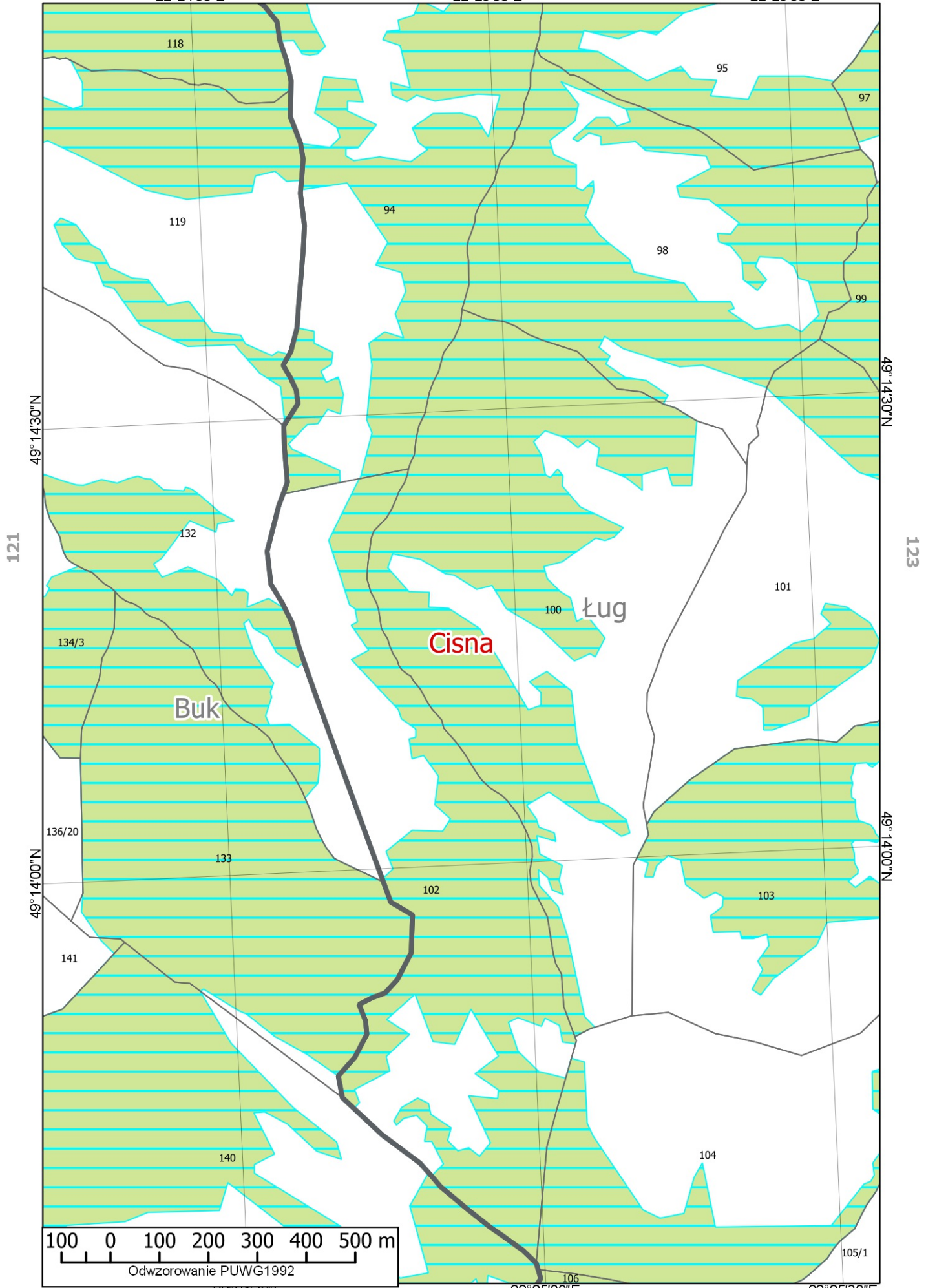
Buk  
Cisna

Dołżyca

100 0 100 200 300 400 500 m

Odwzorowanie PUWG1992



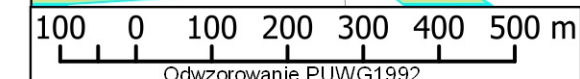


49° 14'30" N

49° 14'00" N

121

123



Odwzorowanie PUWG1992

9170

97

97

95

98

99

98

96

107

100

122

6244

101

Ług

Cisna

Jaworzec 1087; 4026

A122

13

17

124

49°14'00"N

103

6510

6510

47/1

101

49°14'00"N

6510

6510

6510

1939

25

104

105/1

28/3

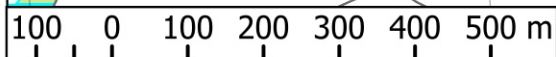
29/2

30/1

51

103

53



Odwzorowanie PUWG1992

27

25

1939

33

6510

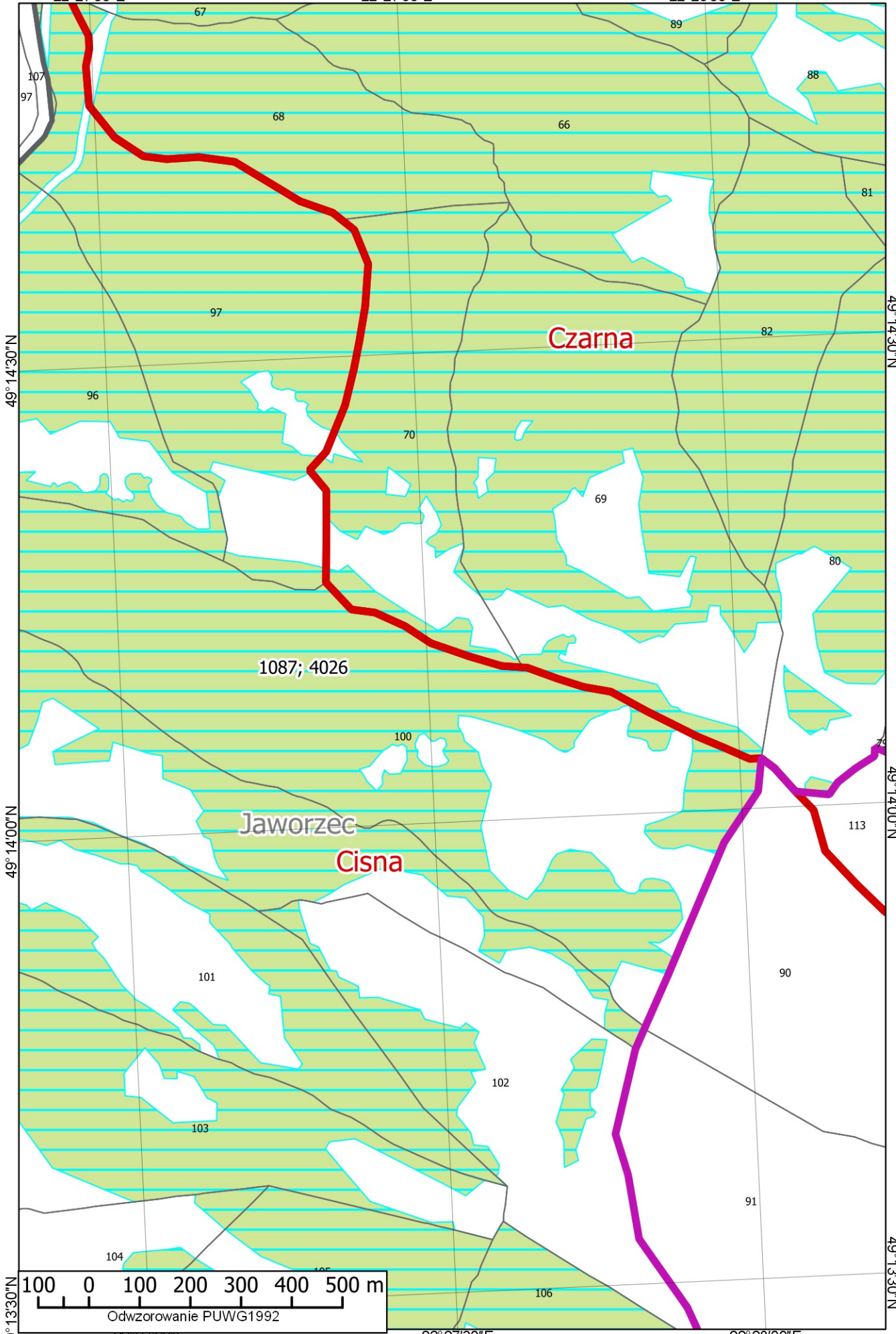
104



22°27'00"E

22°27'30"E

22°28'00"E



123

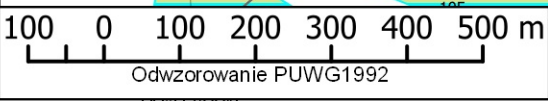
125

49°14'00"N

49°14'00"N

49°13'30"N

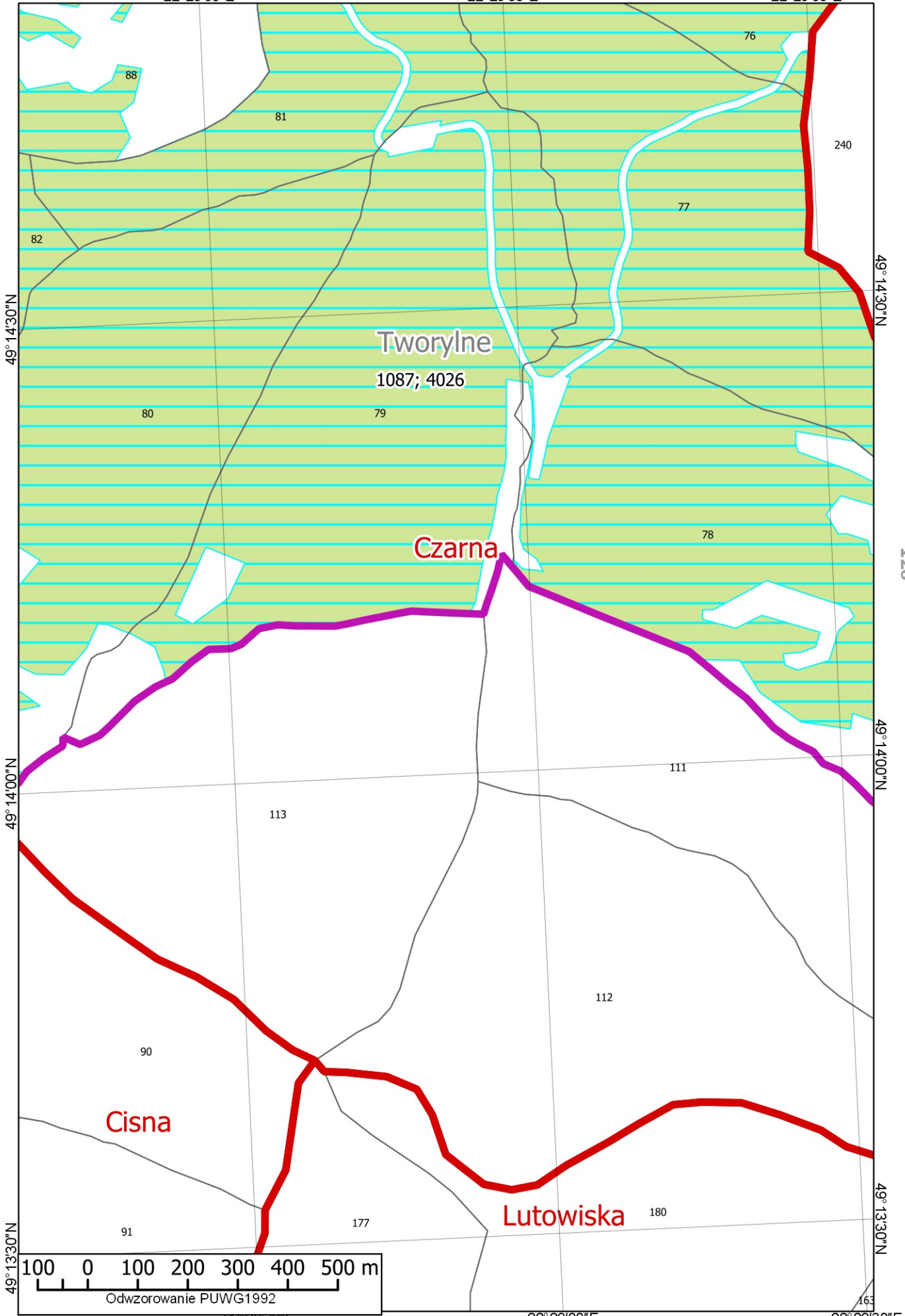
49°13'30"N



22°27'00"E

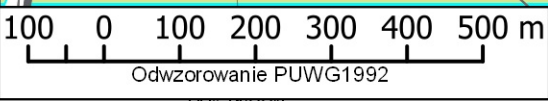
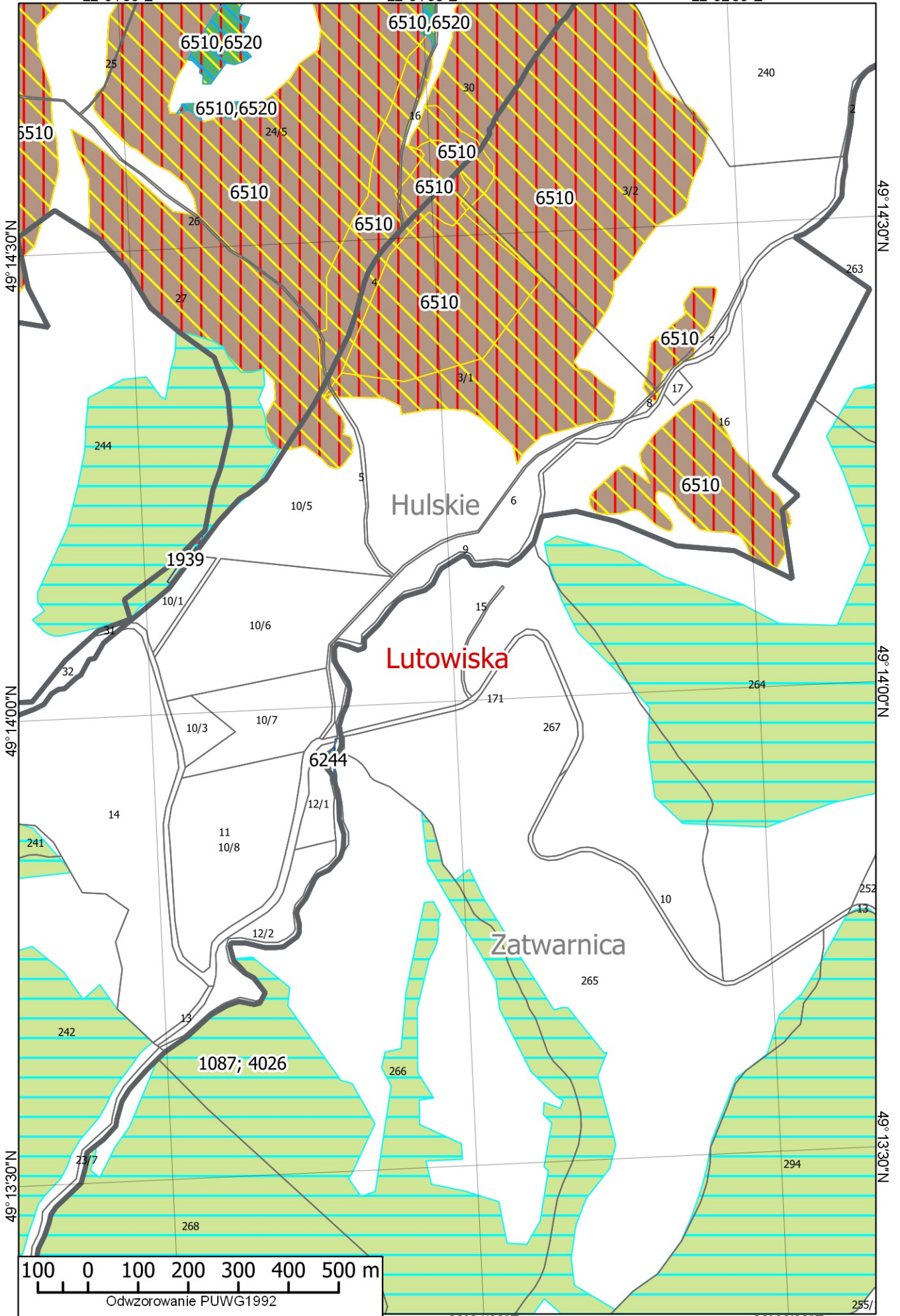
22°27'30"E

22°28'00"E













22°33'30"E

22°34'00"E

22°34'30"E

49°14'30"N

49°14'30"N

Hulskie

9170

6510

6510

6510

6510

128

130

49°14'00"N

49°14'00"N

Lutowiska

Chmie

31

26

29

225

226/3

1087; 4026

223

222

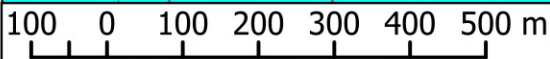
220

49°13'30"N

49°13'30"N

224

219



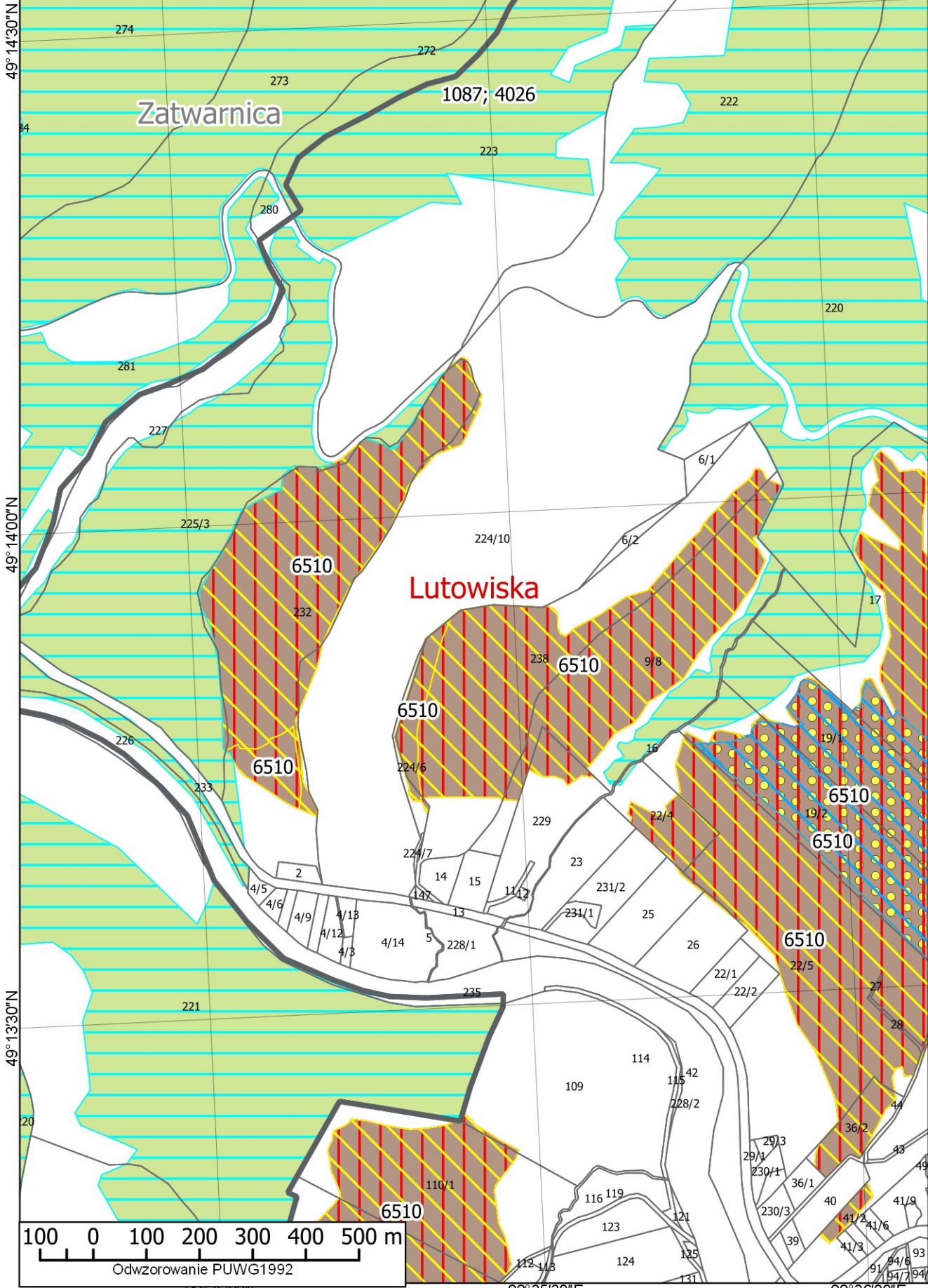
Odwzorowanie PUWG1992

22°33'30"E

22°34'00"E

22°34'30"E





49° 14'30"N

49° 14'00"N

49° 13'30"N

129

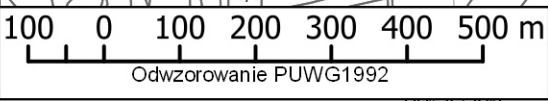
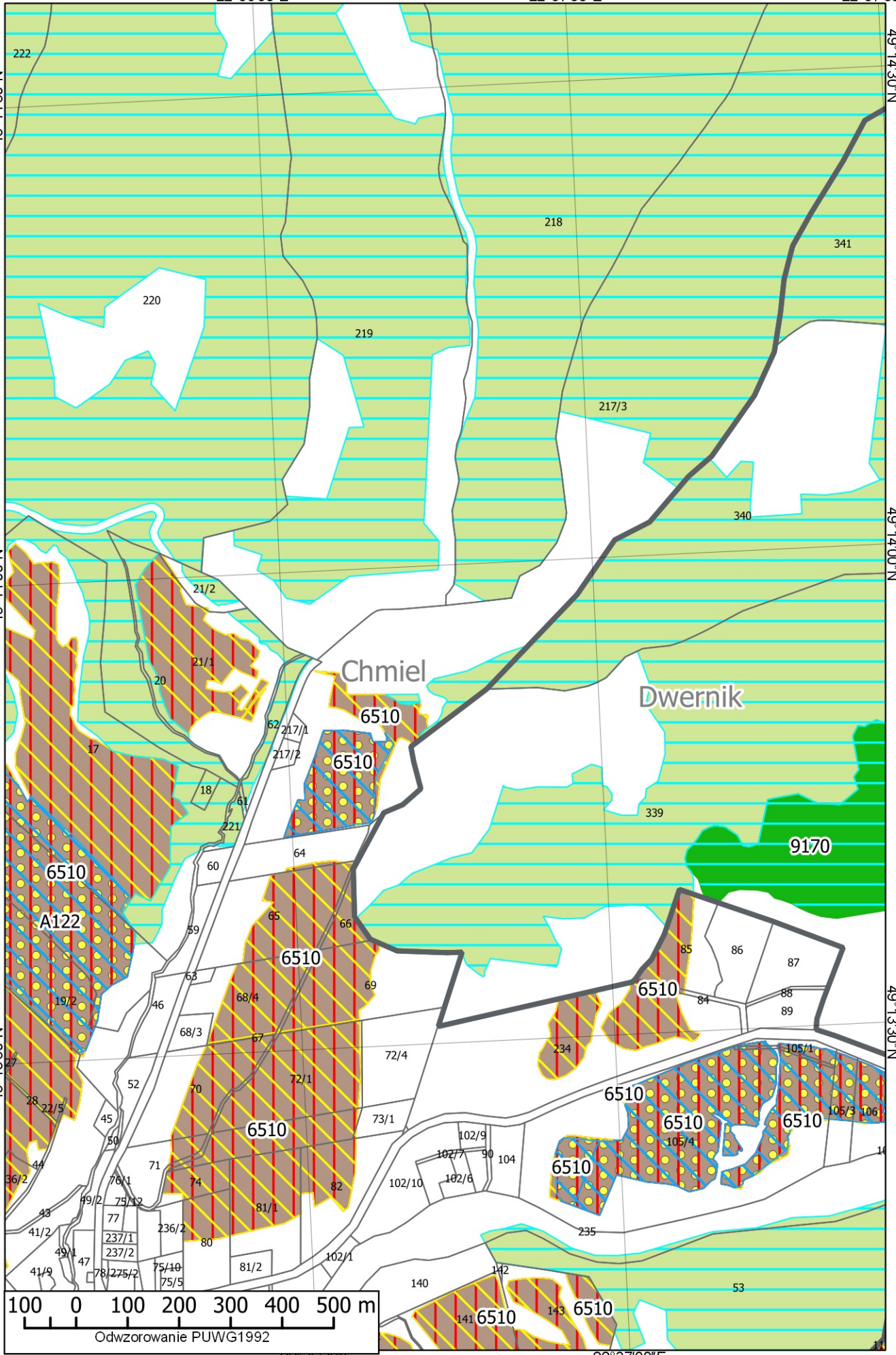
131

49° 13'30"N

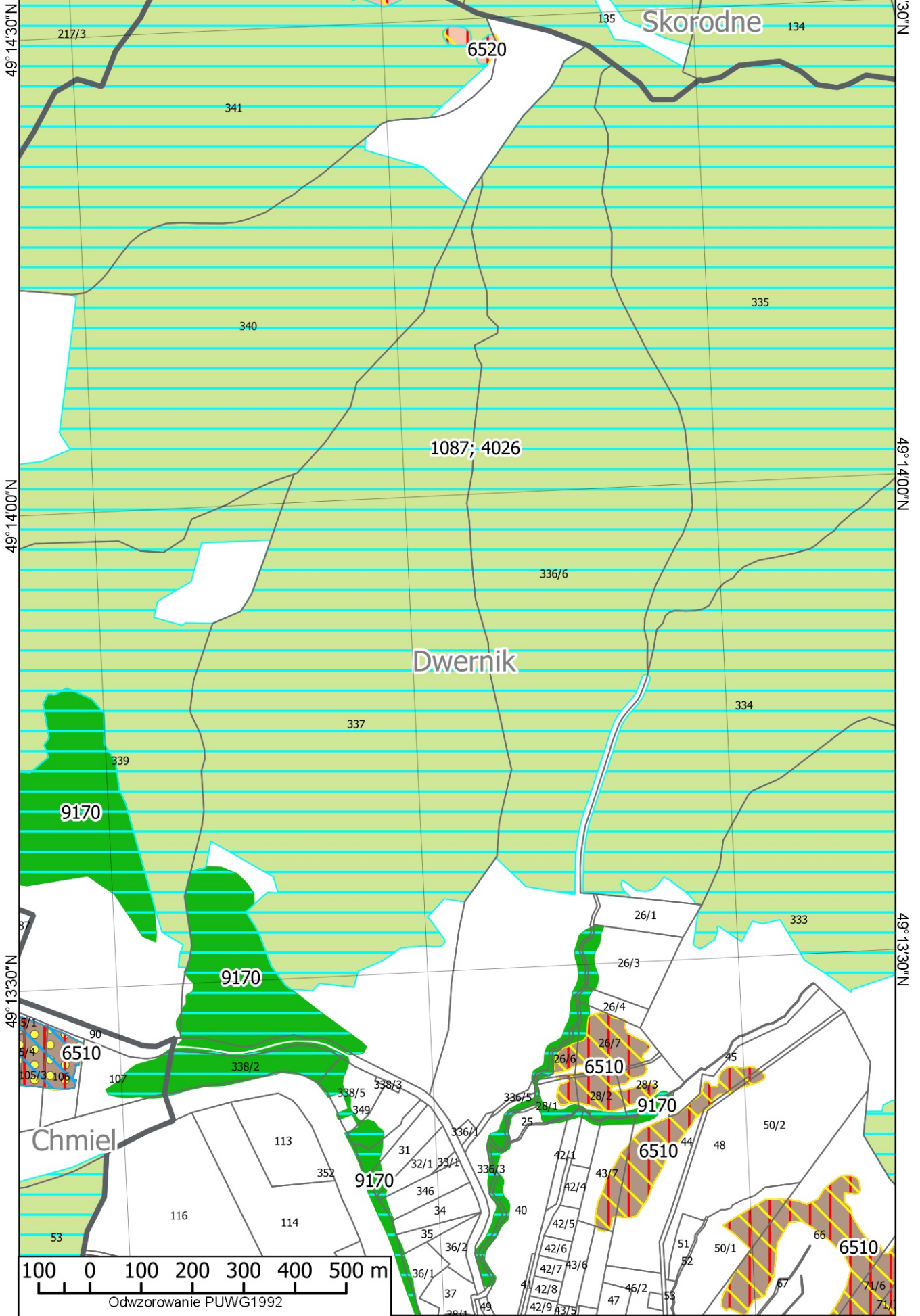
100 0 100 200 300 400 500 m

Odwzorowanie PUWG1992



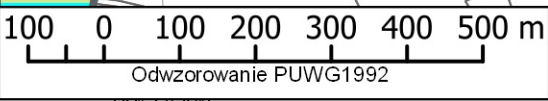


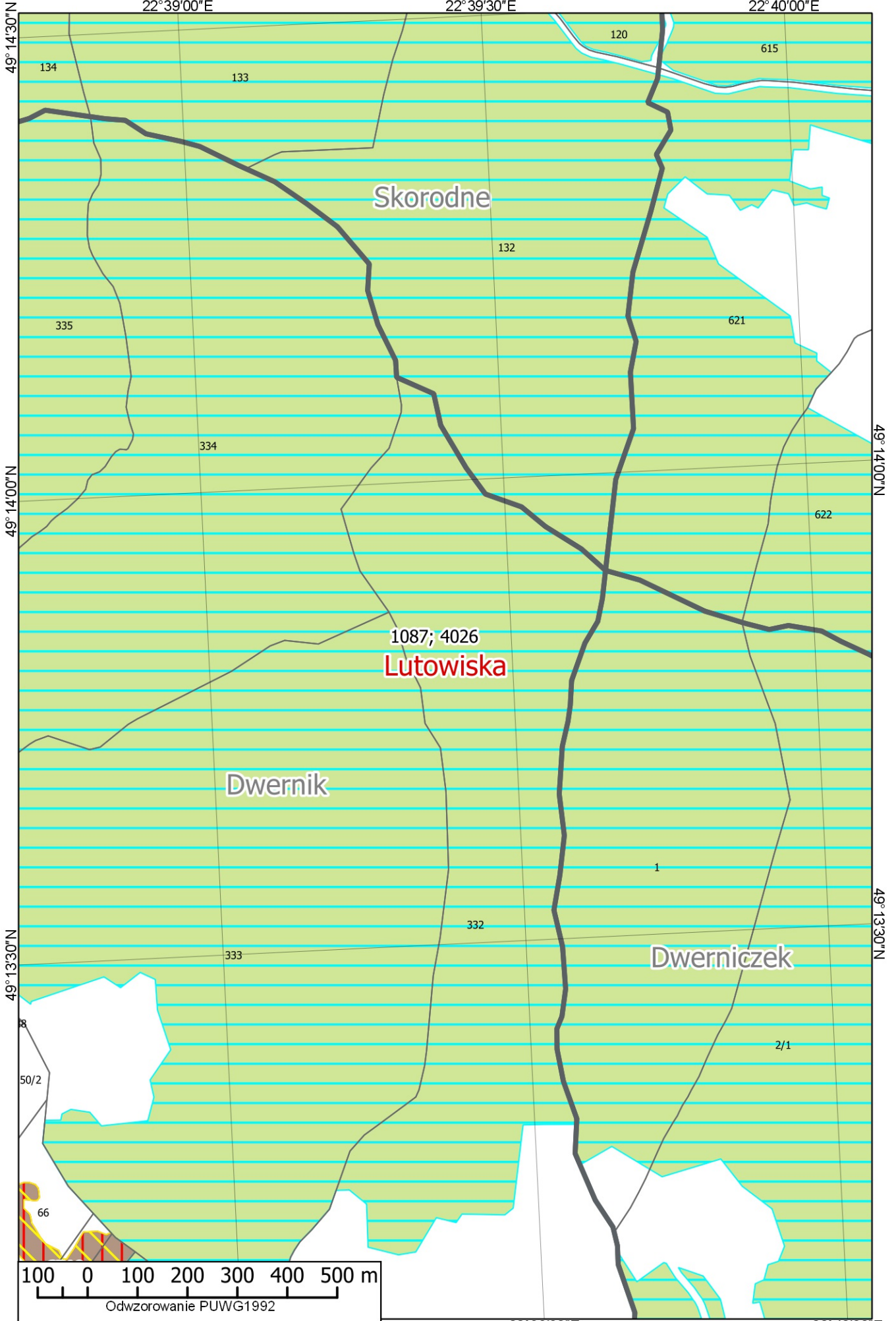




131

133





132

134

Dwernik

1087; 4026  
Lutowiska

Skorodne

Dwerniczek

100 0 100 200 300 400 500 m

Odwzorowanie PUWG1992





