

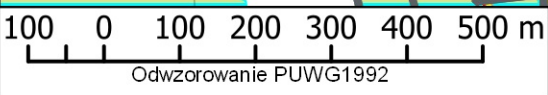
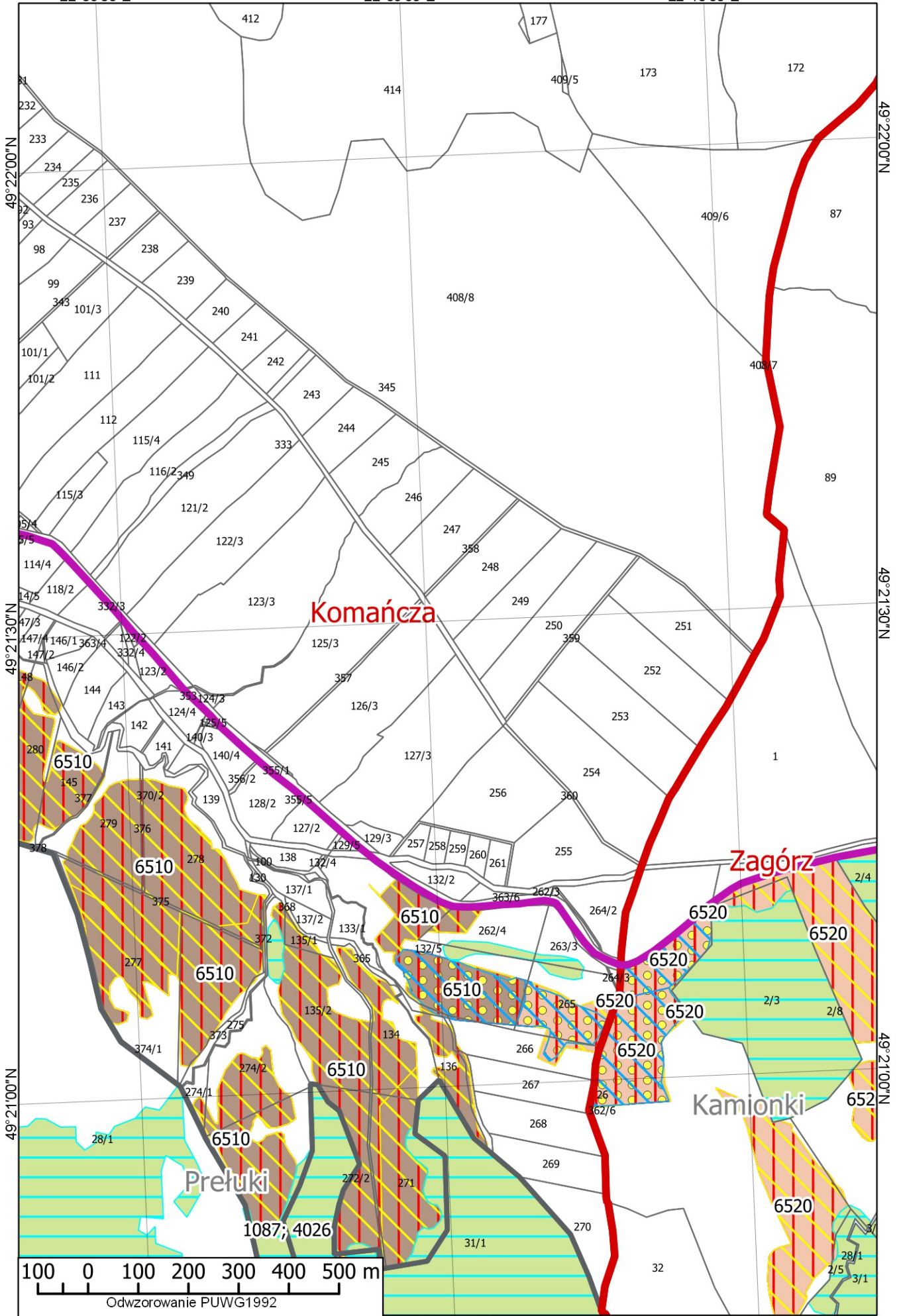
1

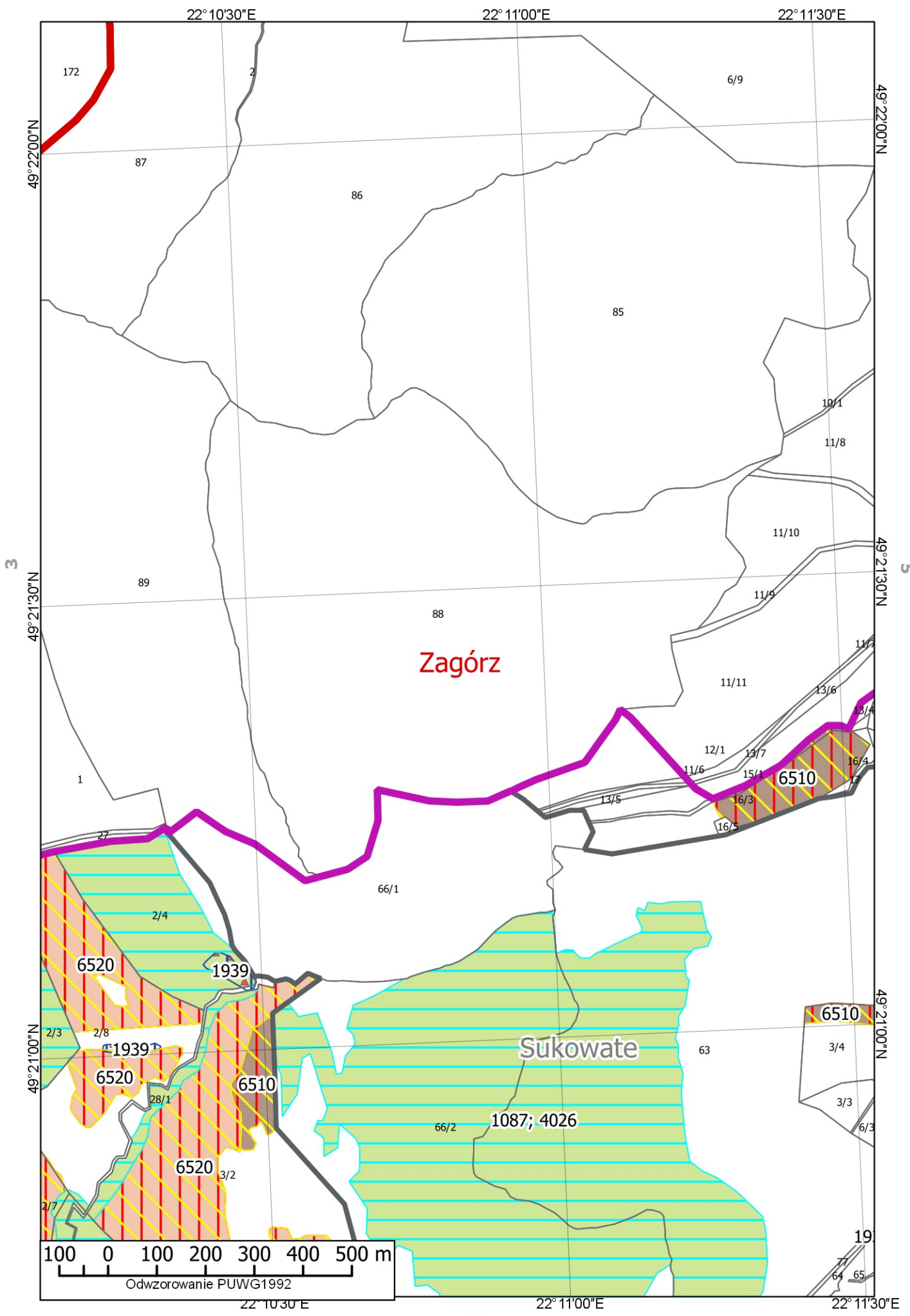
3

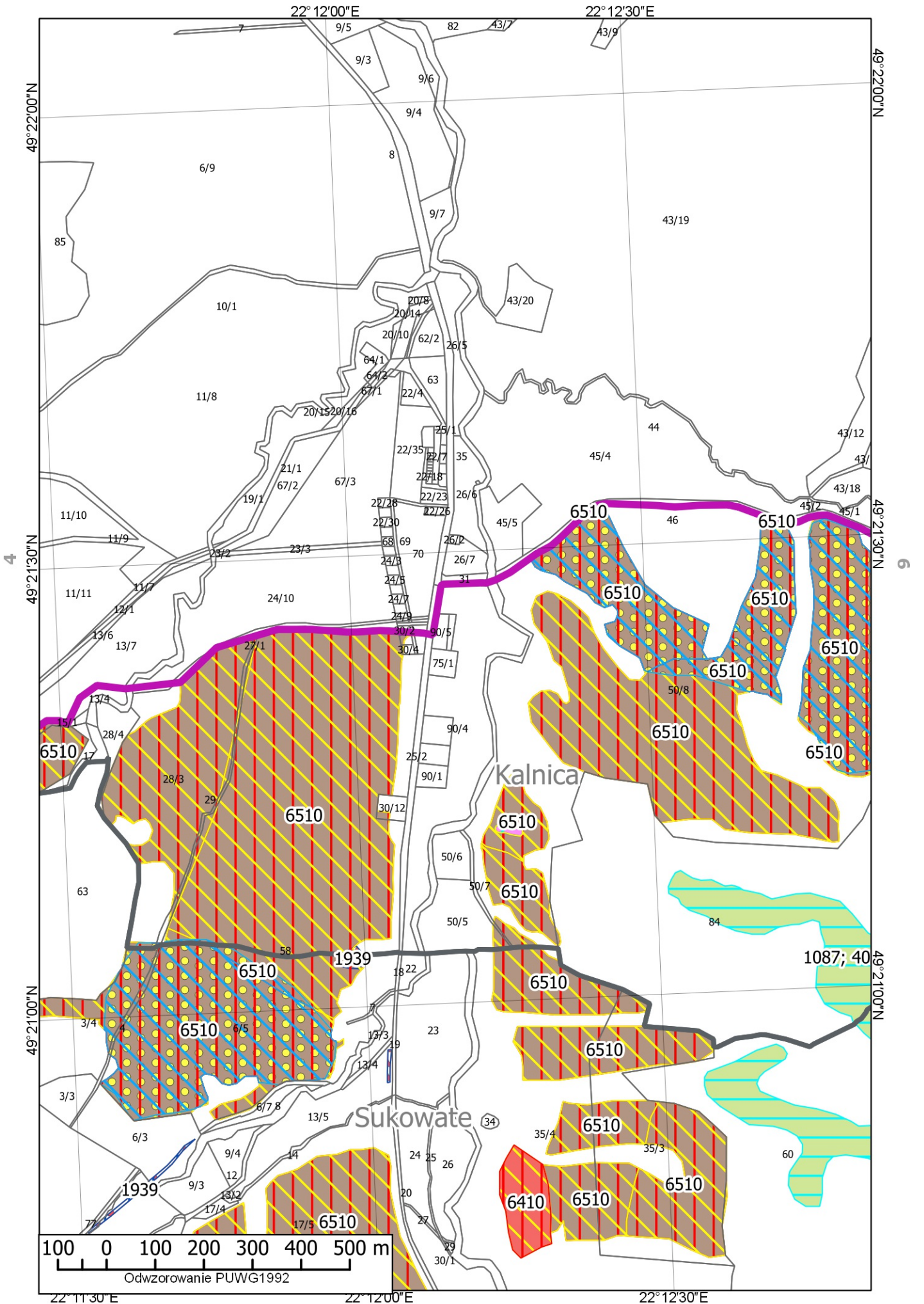
22° 09'00" E

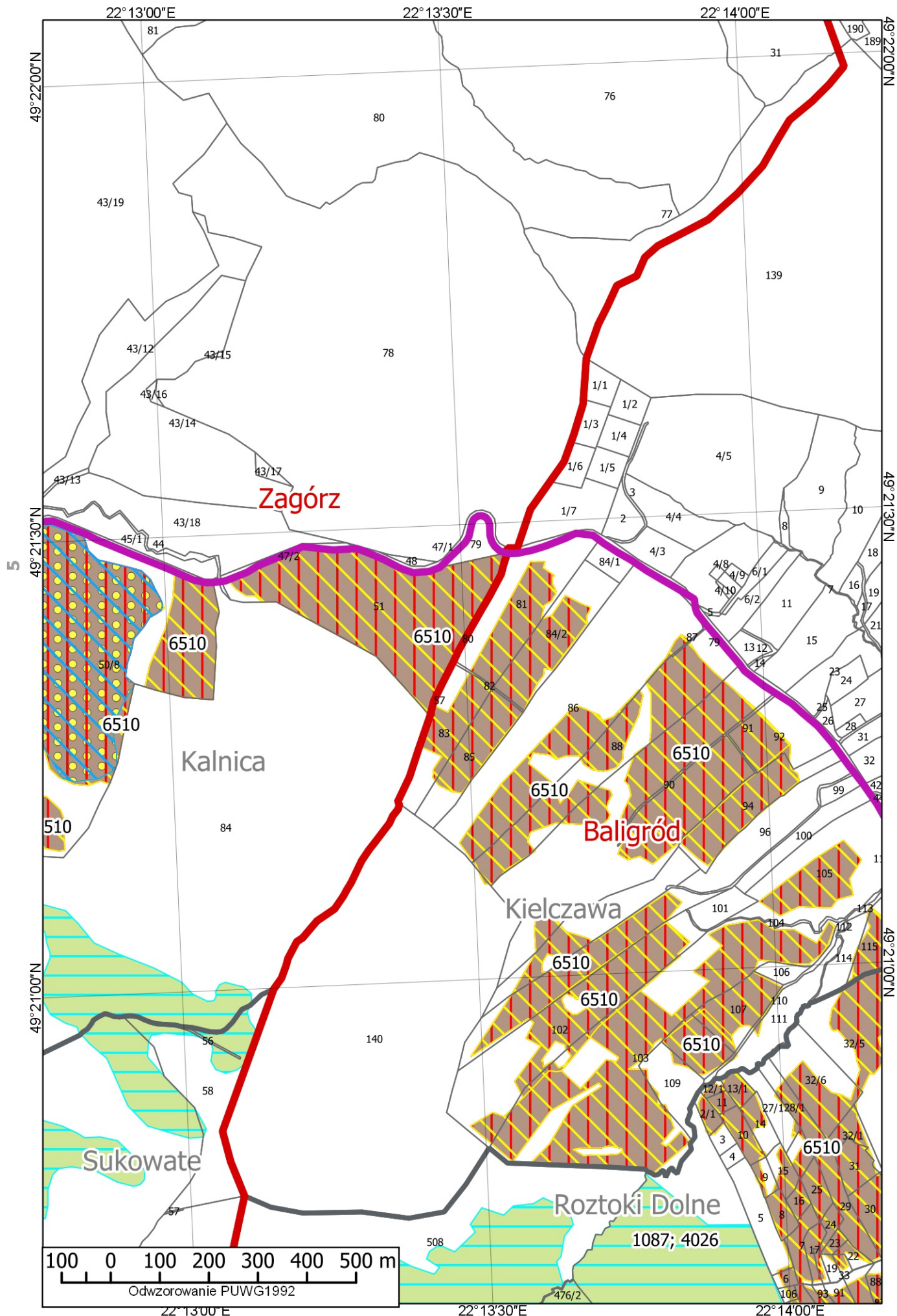
22° 09'30" E

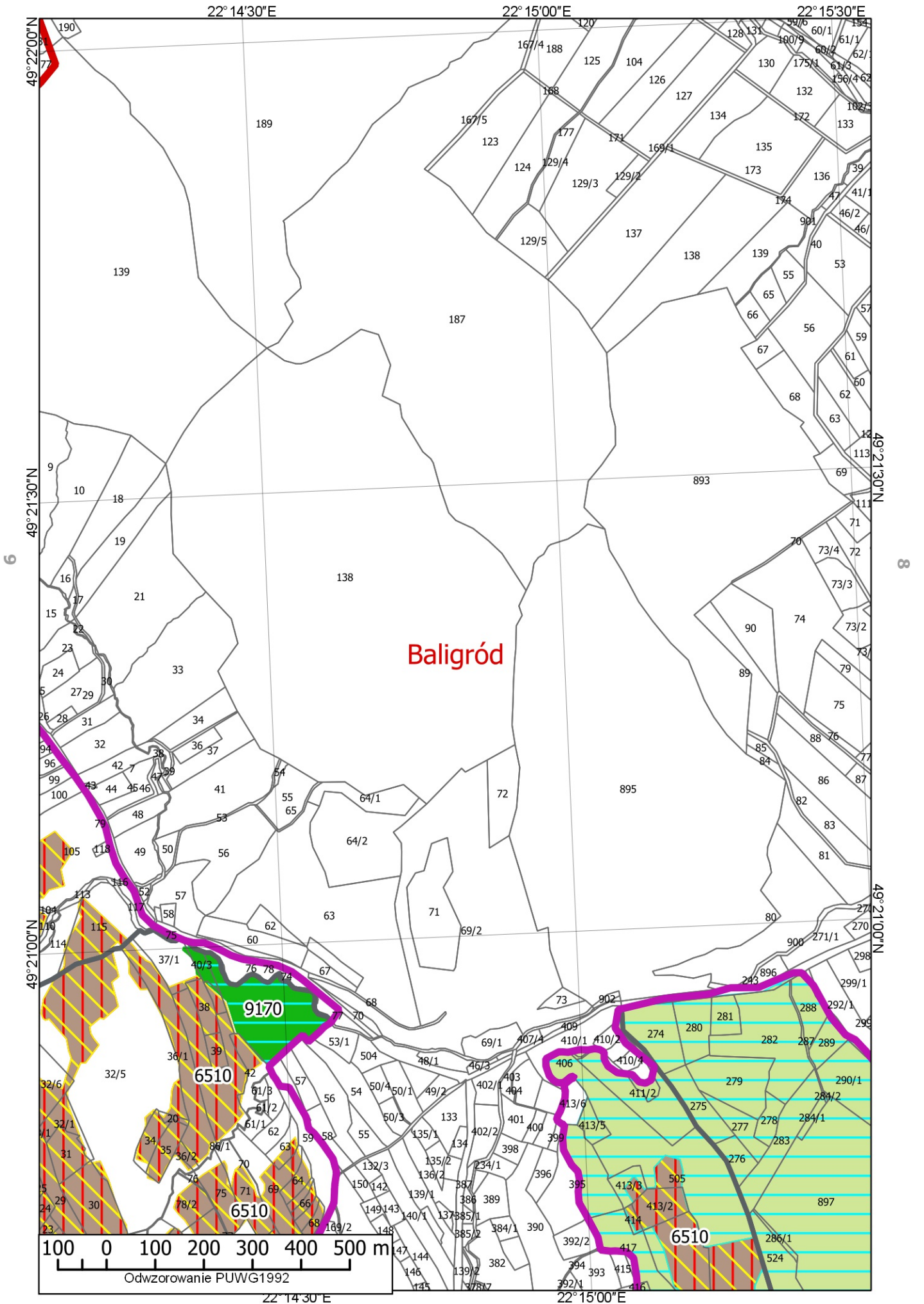
22° 10'00" E







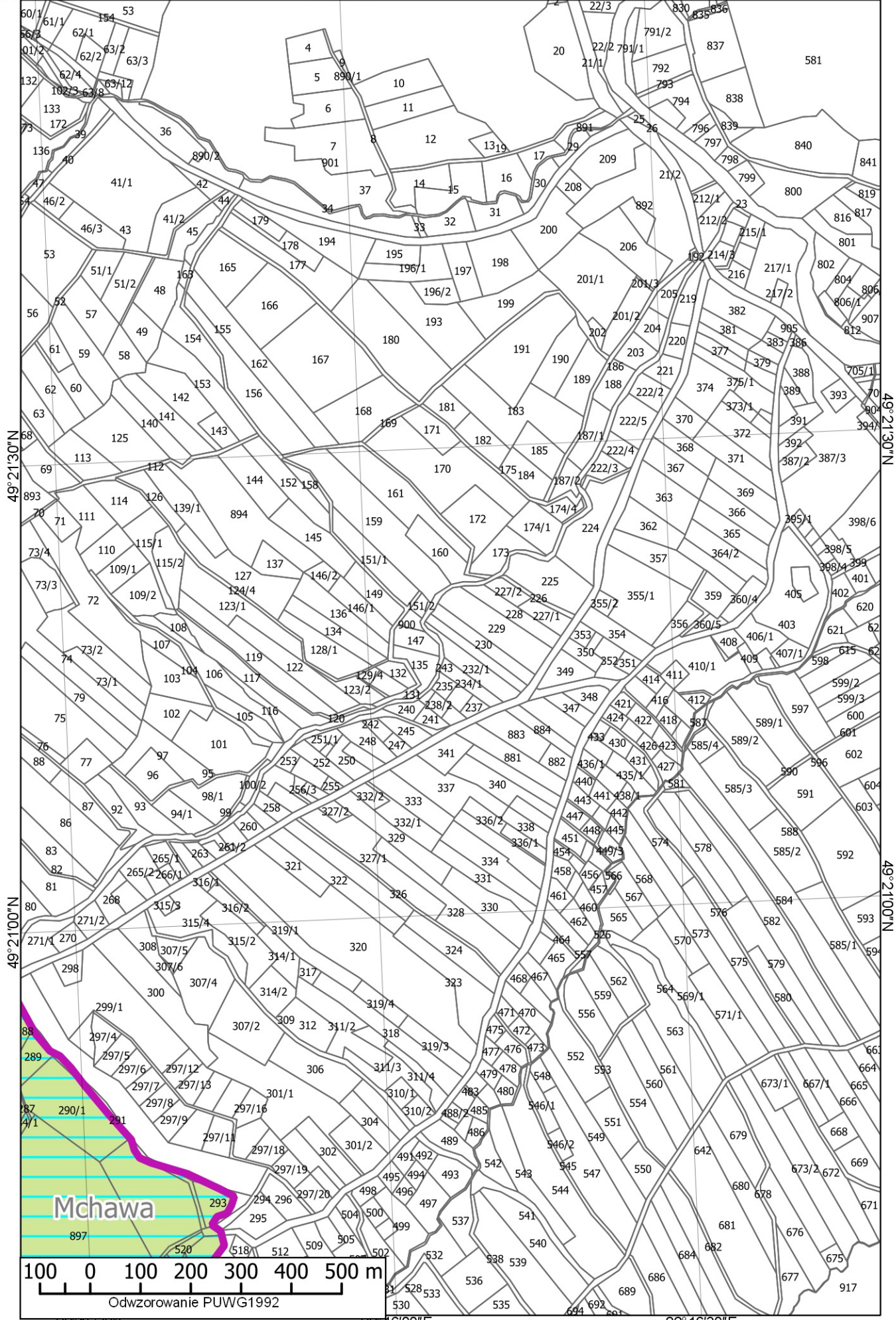




22° 15'30"E

22° 16'00"E

22° 16'30"E

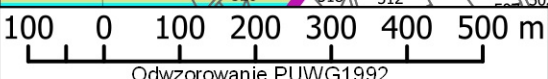


49° 21'30"N

49° 21'00"N

49° 21'30"N

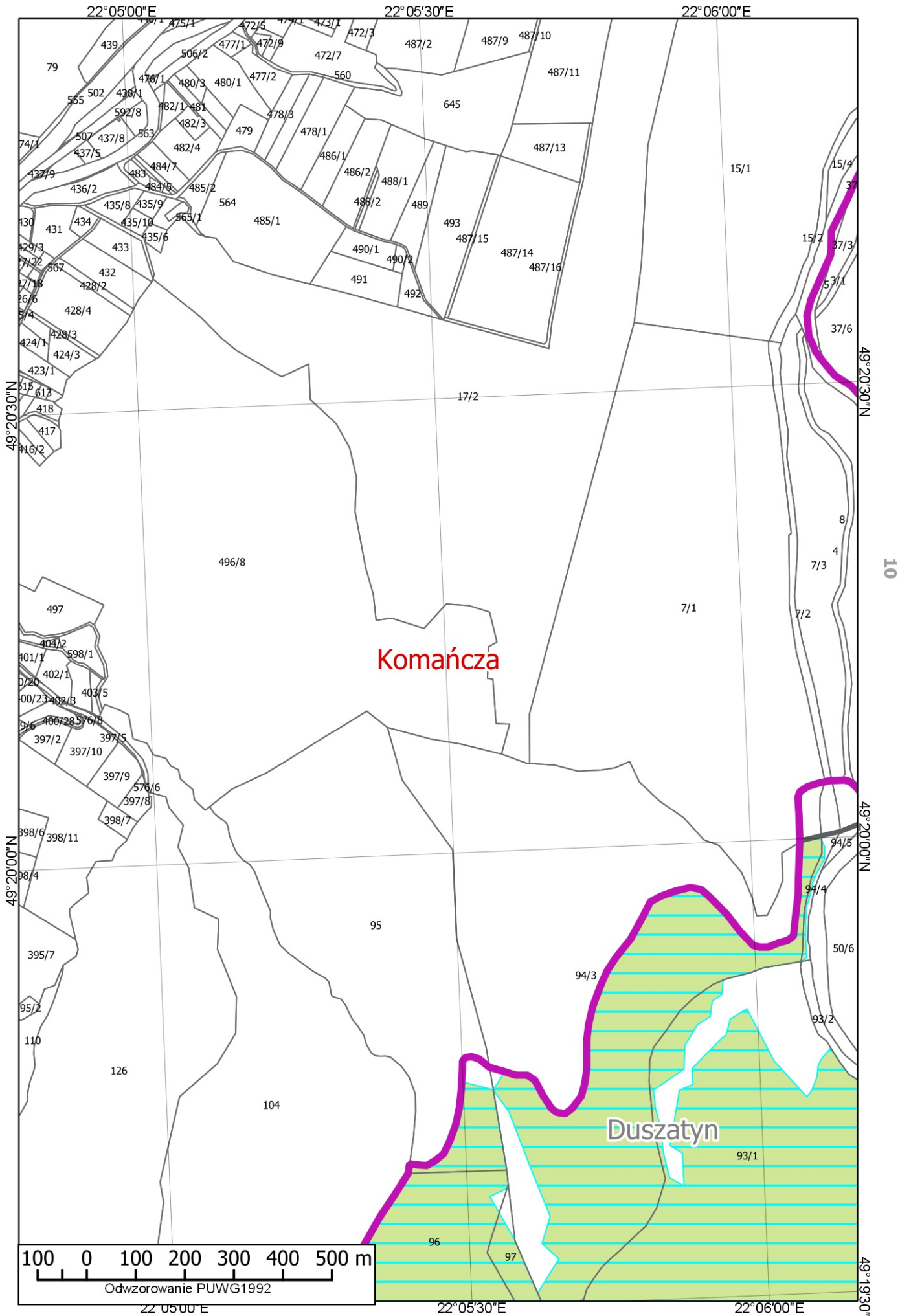
49° 21'00"N



22° 15'30"E

22° 16'00"E

22° 16'30"E



Komańcza

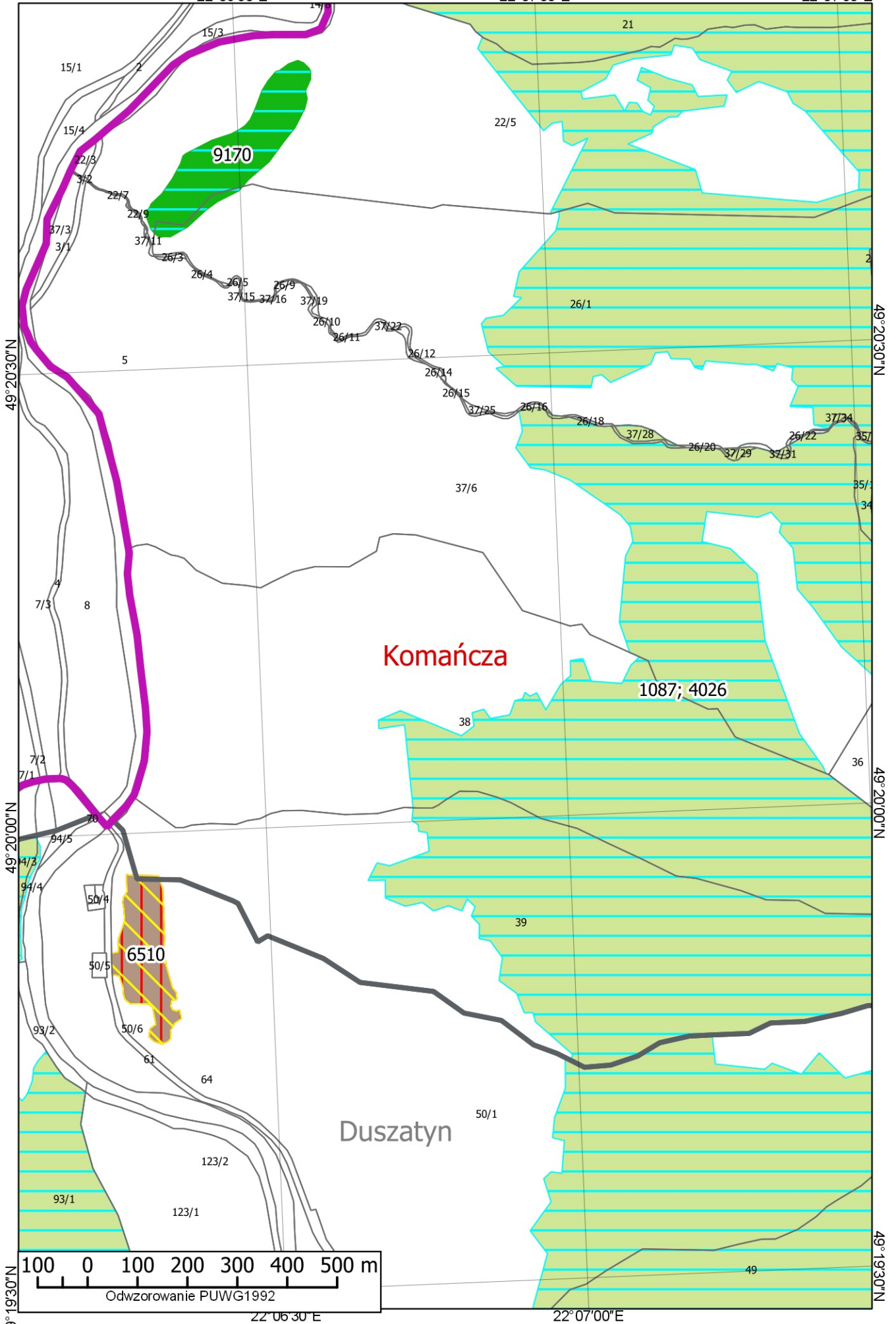
Duszatyn

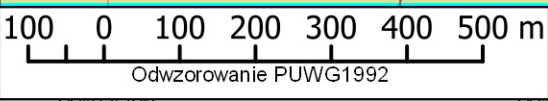
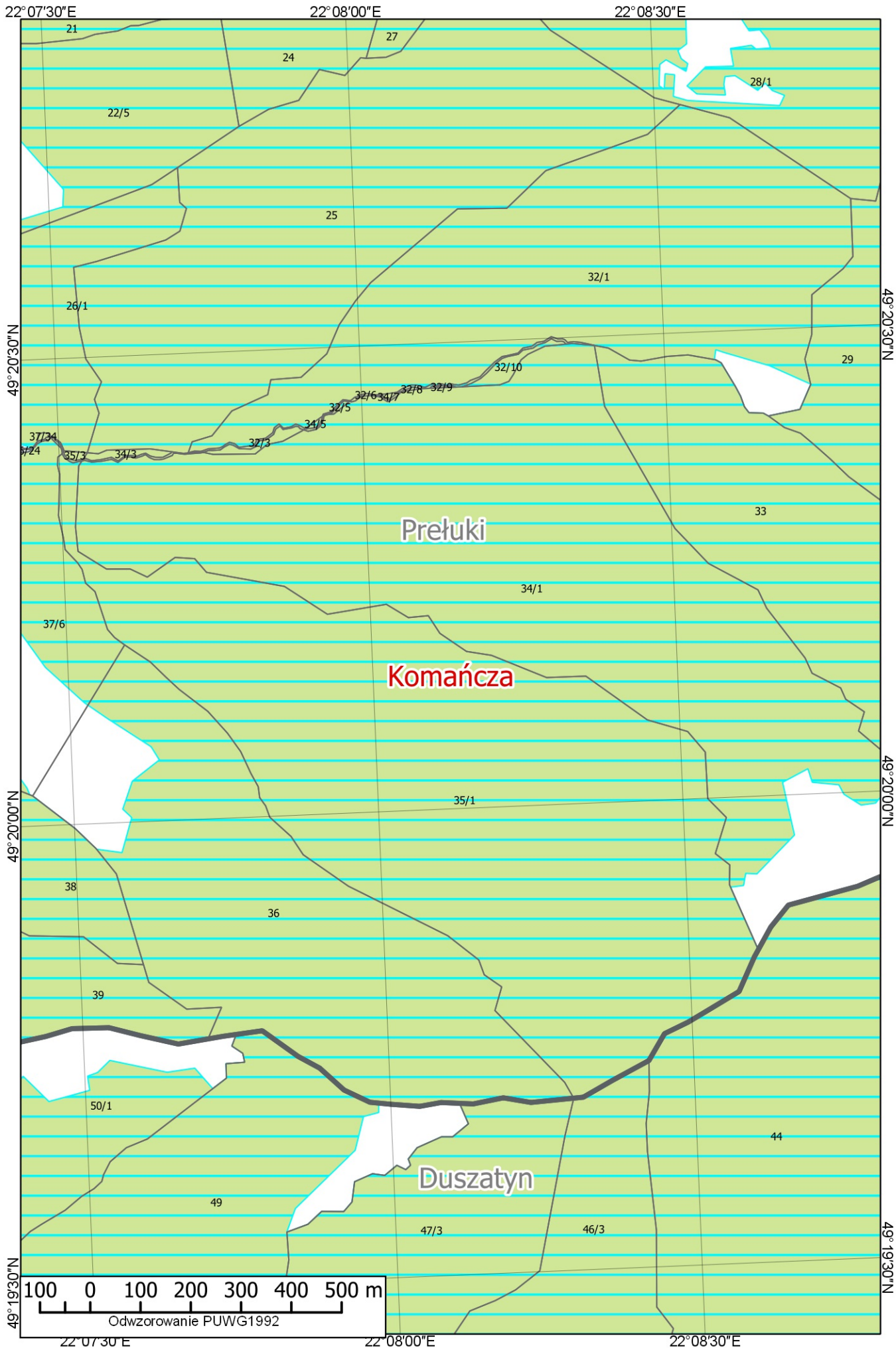
10

22°06'30"E

22°07'00"E

22°07'30"E

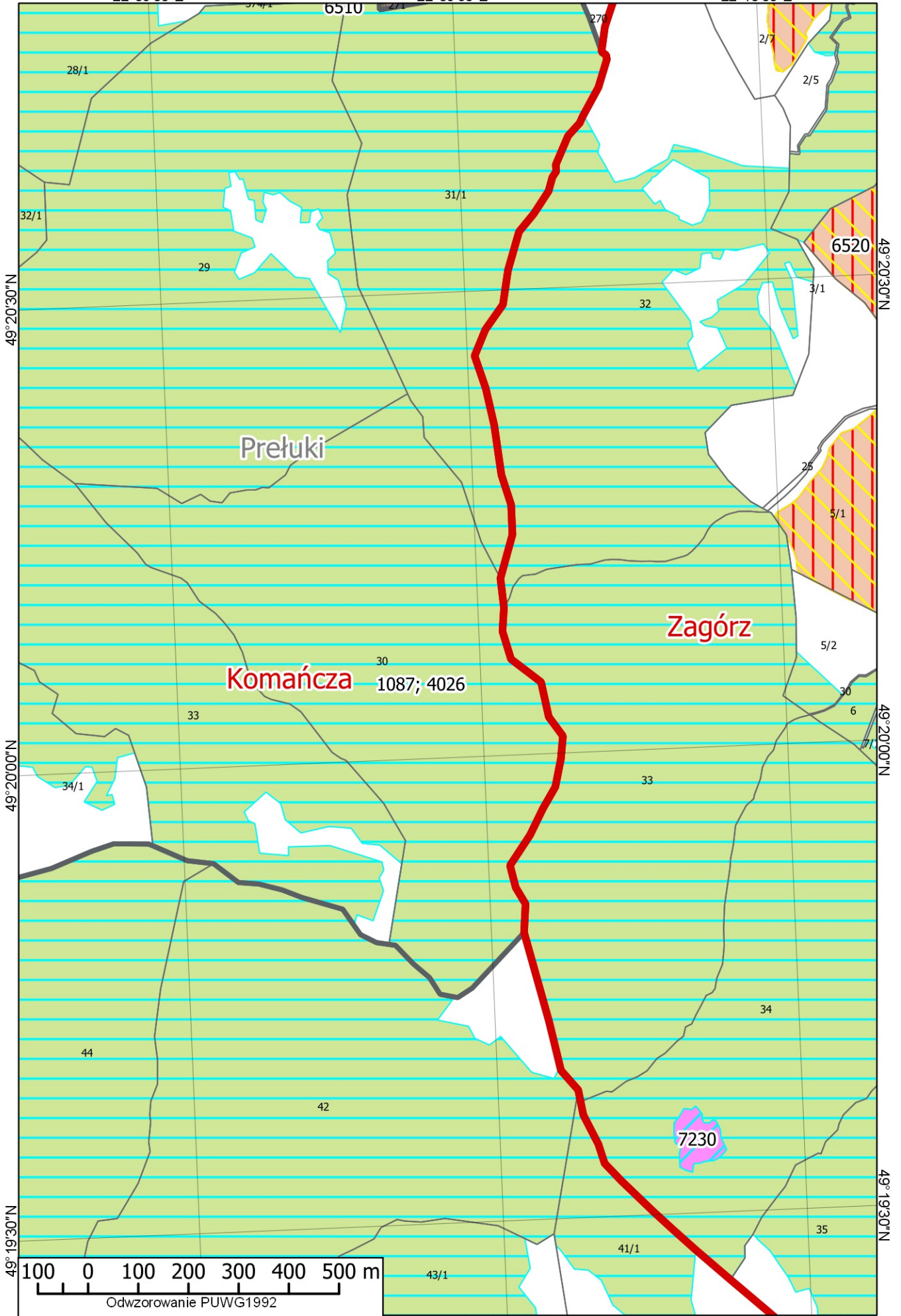




22° 09' 00" E

22° 09' 30" E

22° 10' 00" E



11

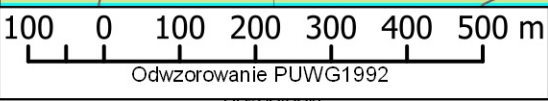
13

49° 20' 00" N

49° 20' 00" N

49° 19' 30" N

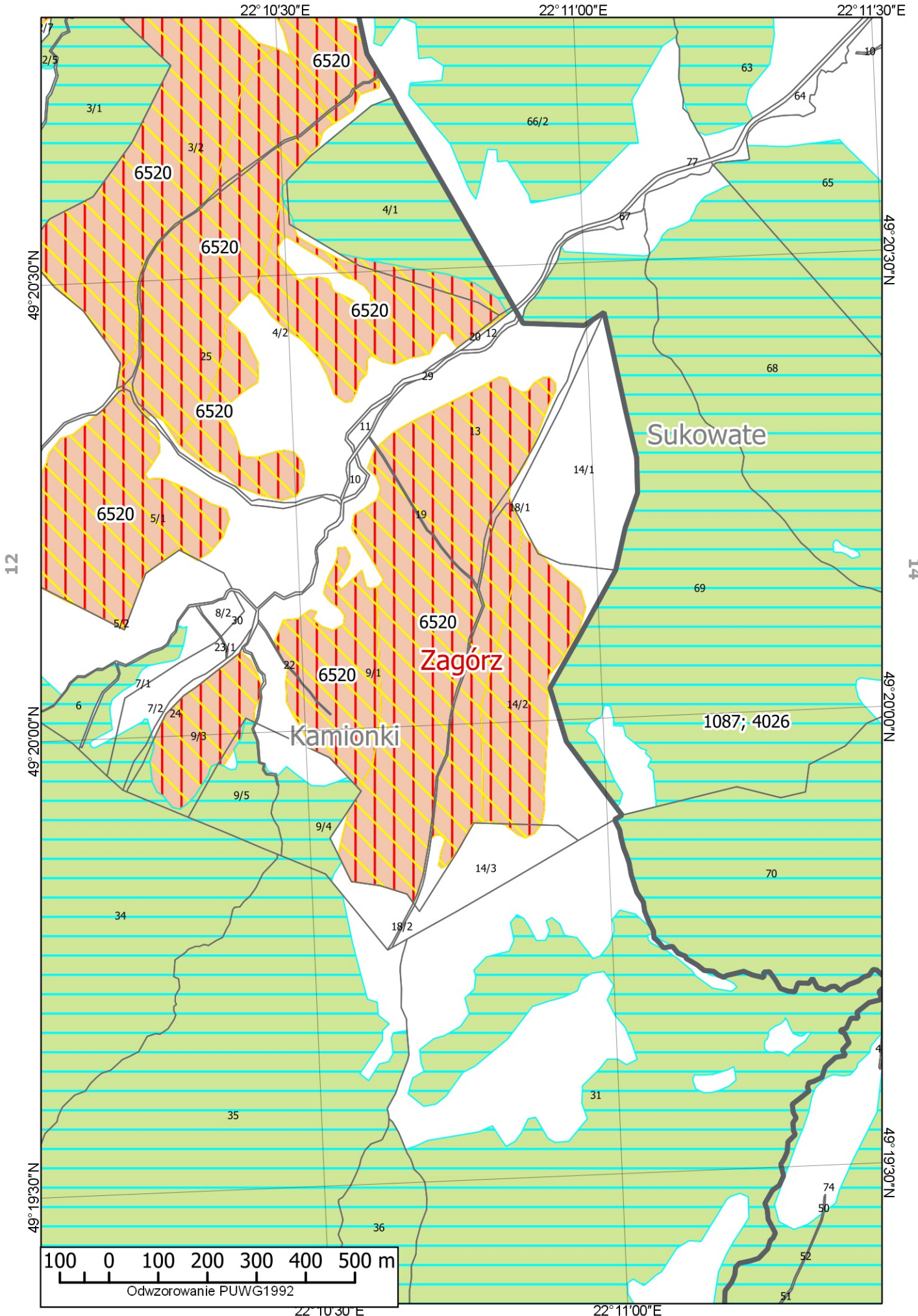
49° 19' 30" N

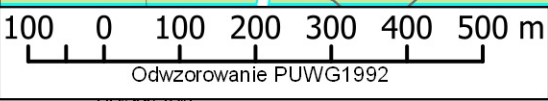
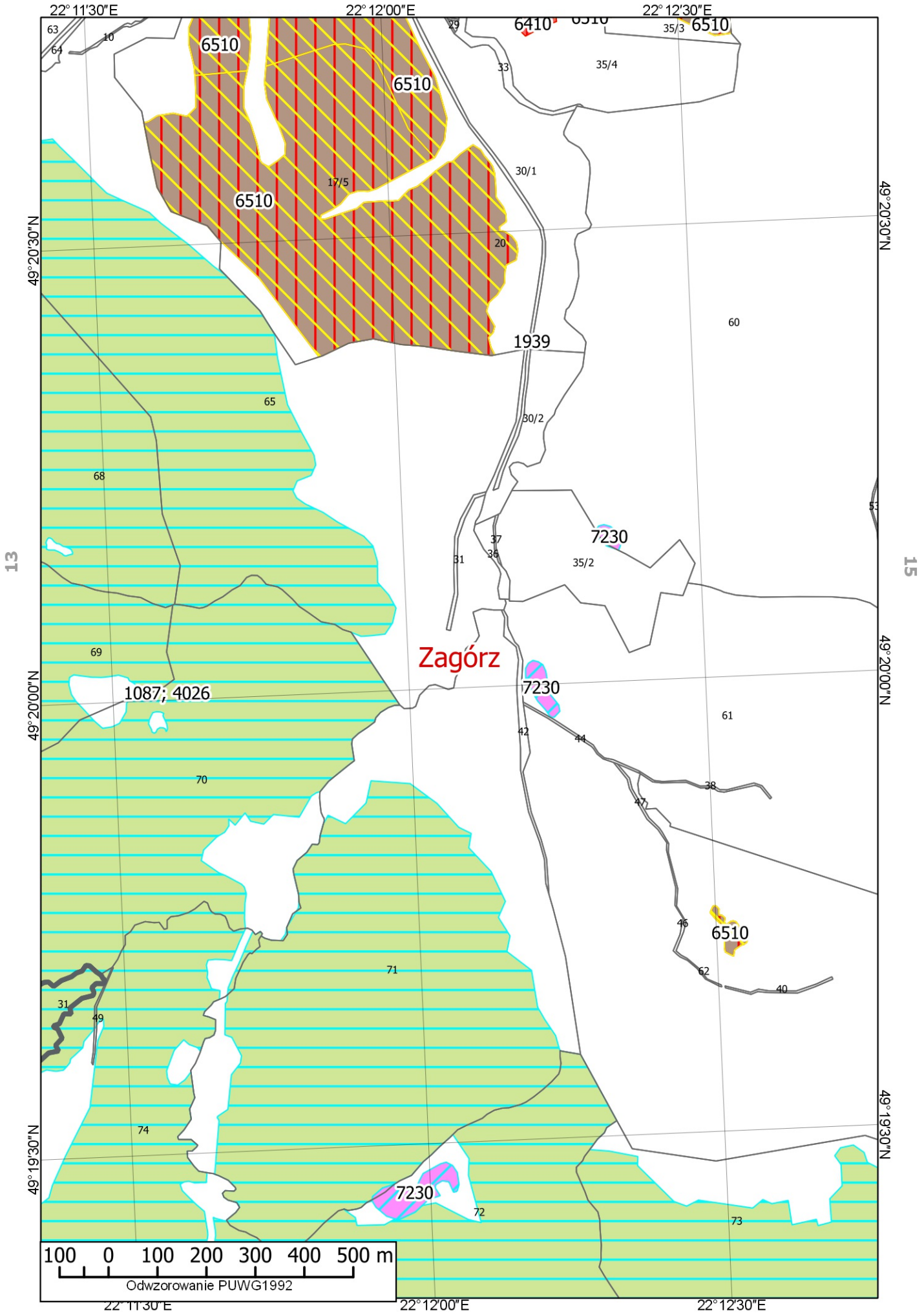


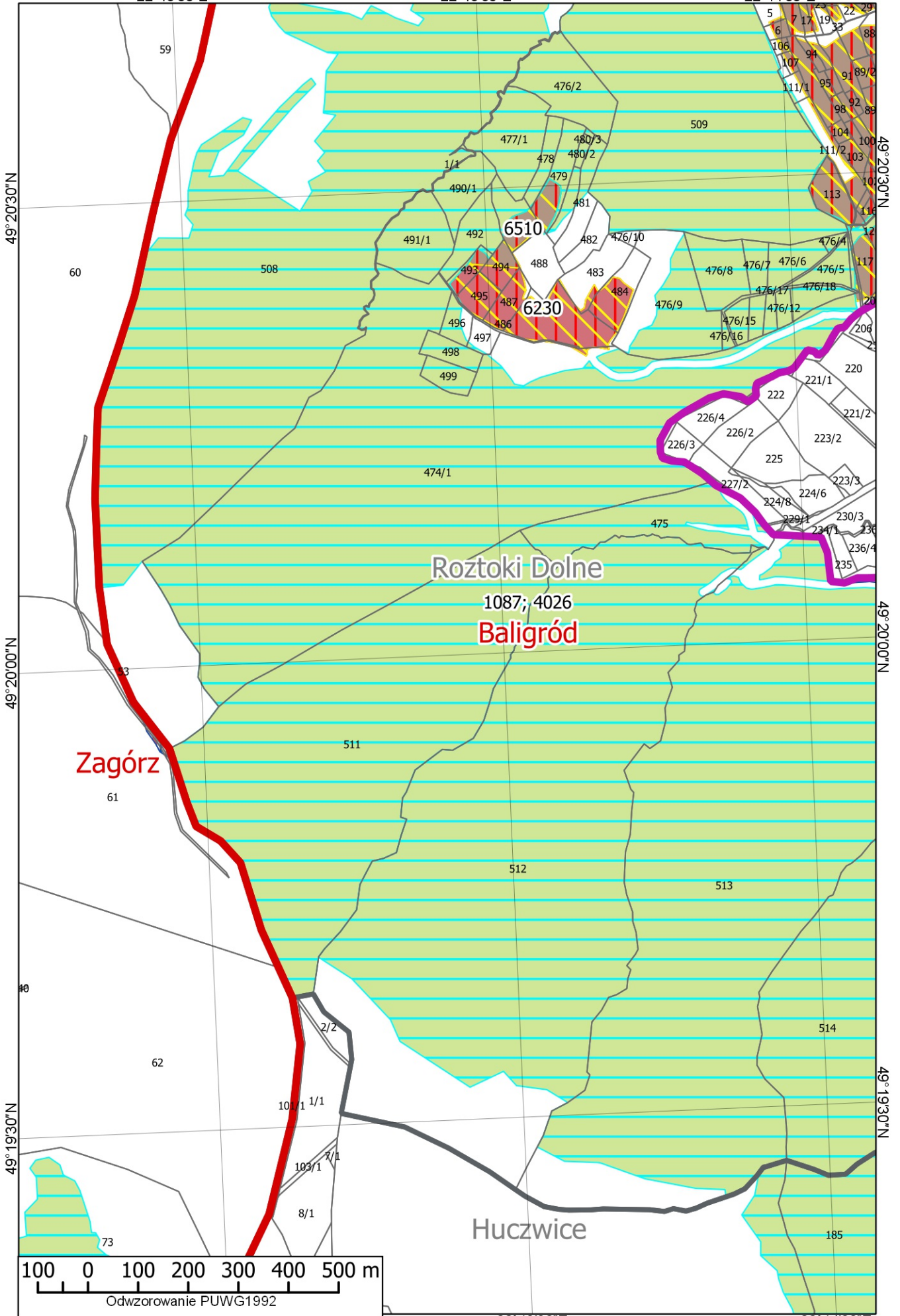
22° 09' 00" E

22° 09' 30" E

22° 10' 00" E







49° 20'30"N

49° 20'00"N

49° 19'30"N

49° 20'30"N

49° 20'00"N

49° 19'30"N

14

16

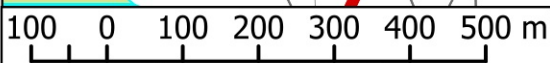
Zagórz

Roztoki Dolne

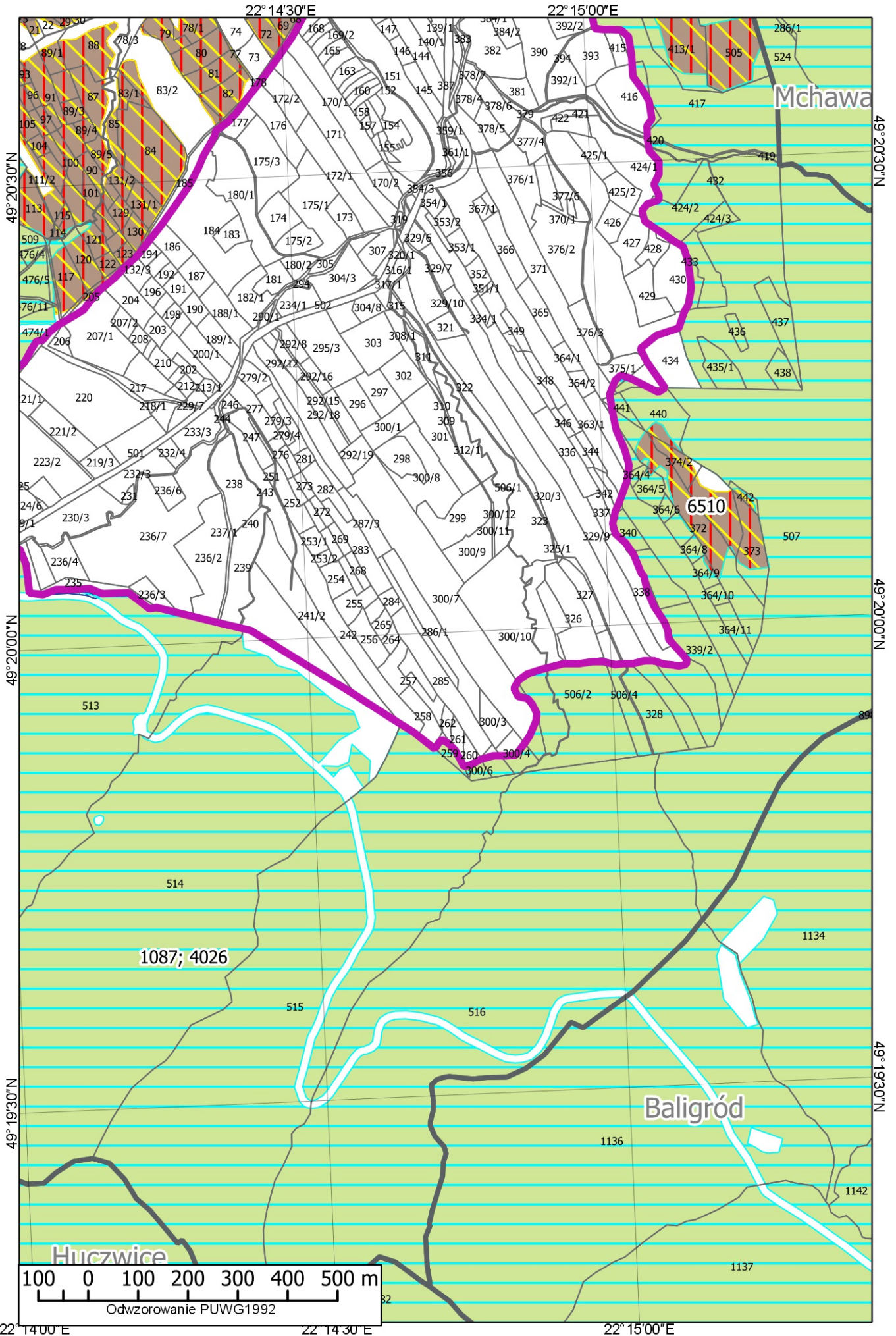
1087; 4026

Baligród

Huczvice



Odwzorowanie PUWG1992

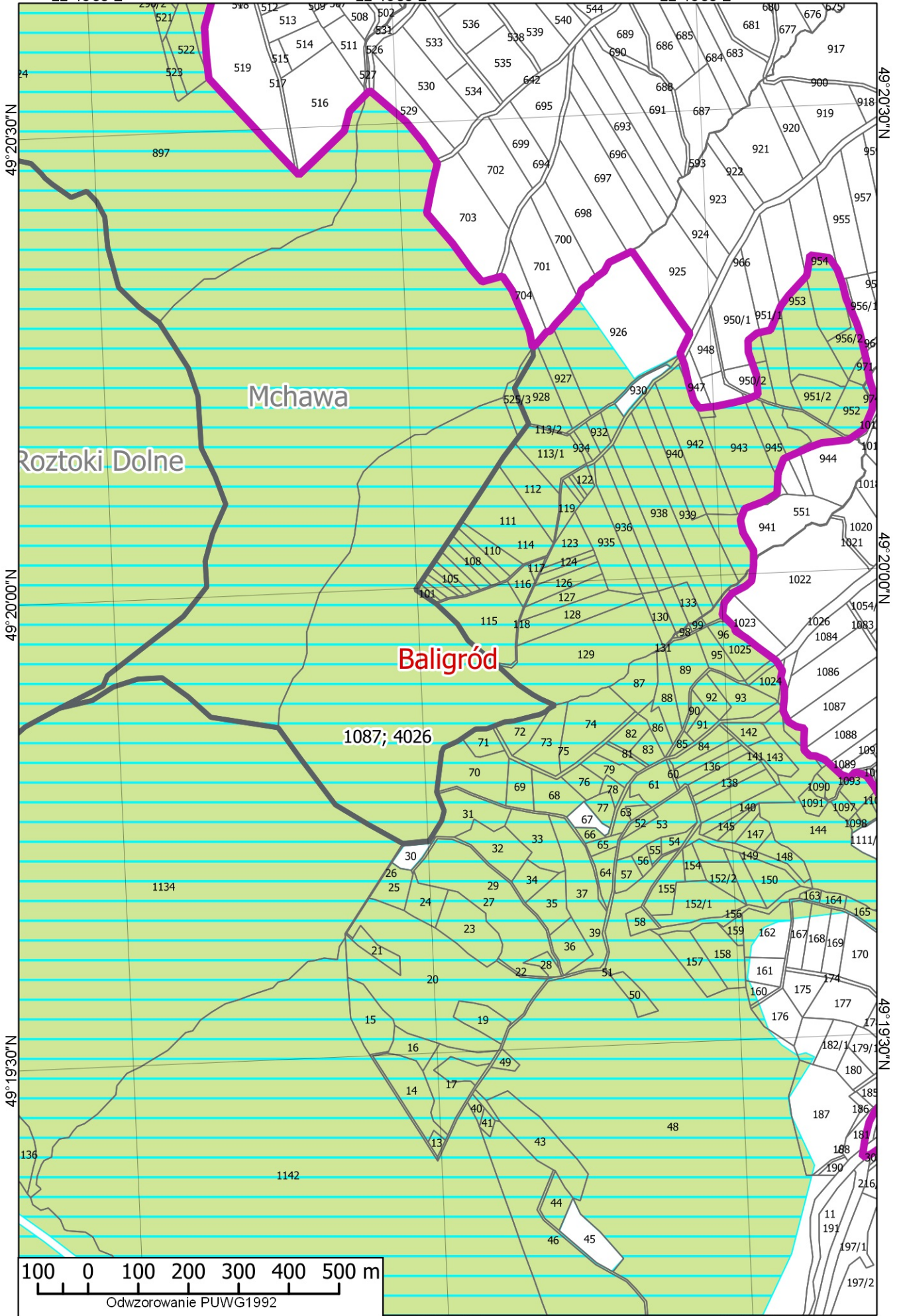


22° 14'00" E 22° 14'30" E 22° 15'00" E

22° 15'30"E

22° 16'00"E

22° 16'30"E



49° 20'30"N

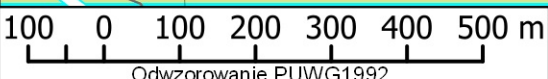
49° 20'00"N

49° 19'30"N

49° 20'30"N

49° 20'00"N

49° 19'30"N



Odwzorowanie PUWG1992

22° 15'30"E

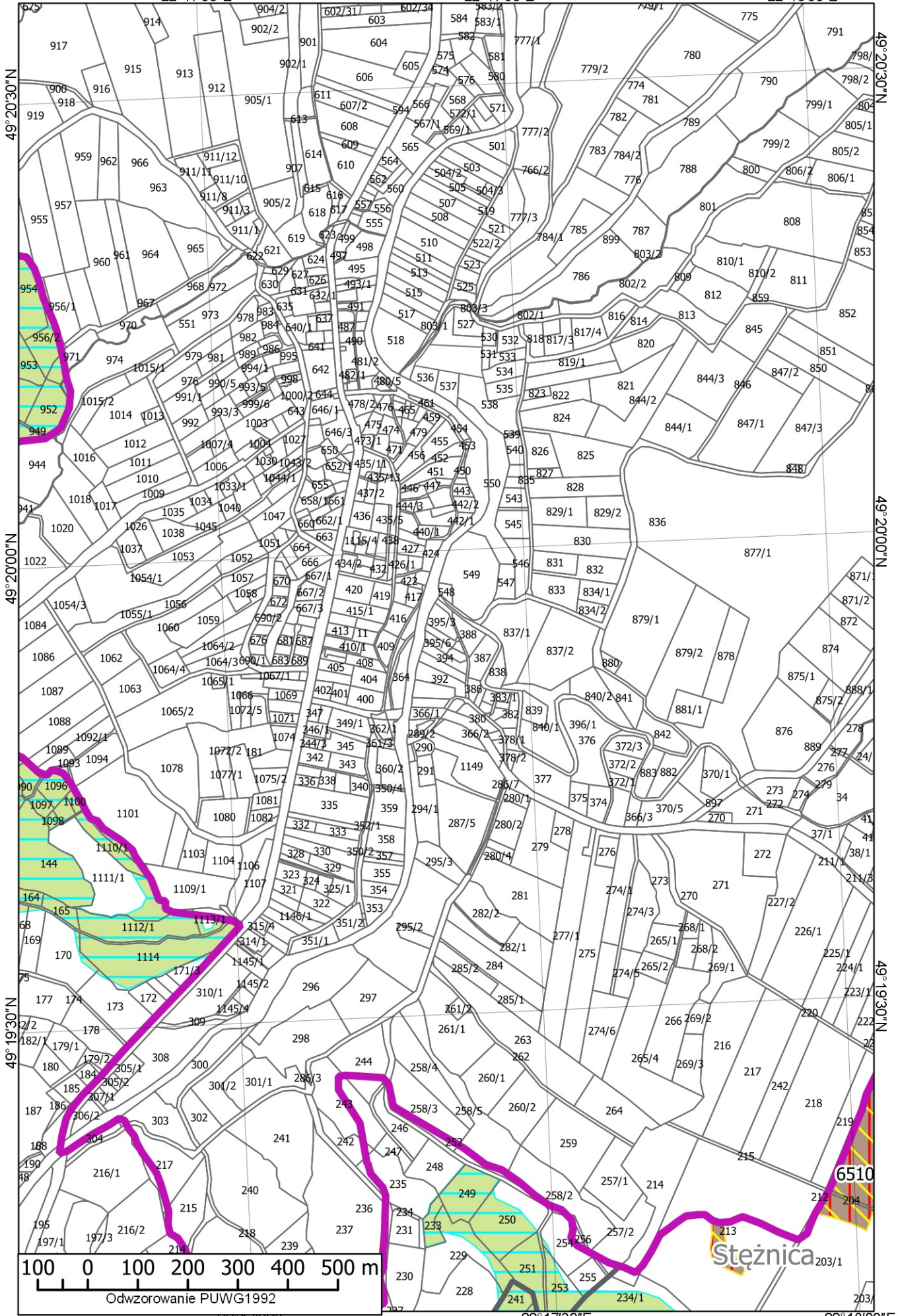
22° 16'00"E

22° 16'30"E

22° 17'00"E

22° 17'30"E

22° 18'00"E



49° 20' 30" N

49° 20' 00" N

49° 19' 30" N

49° 20' 30" N

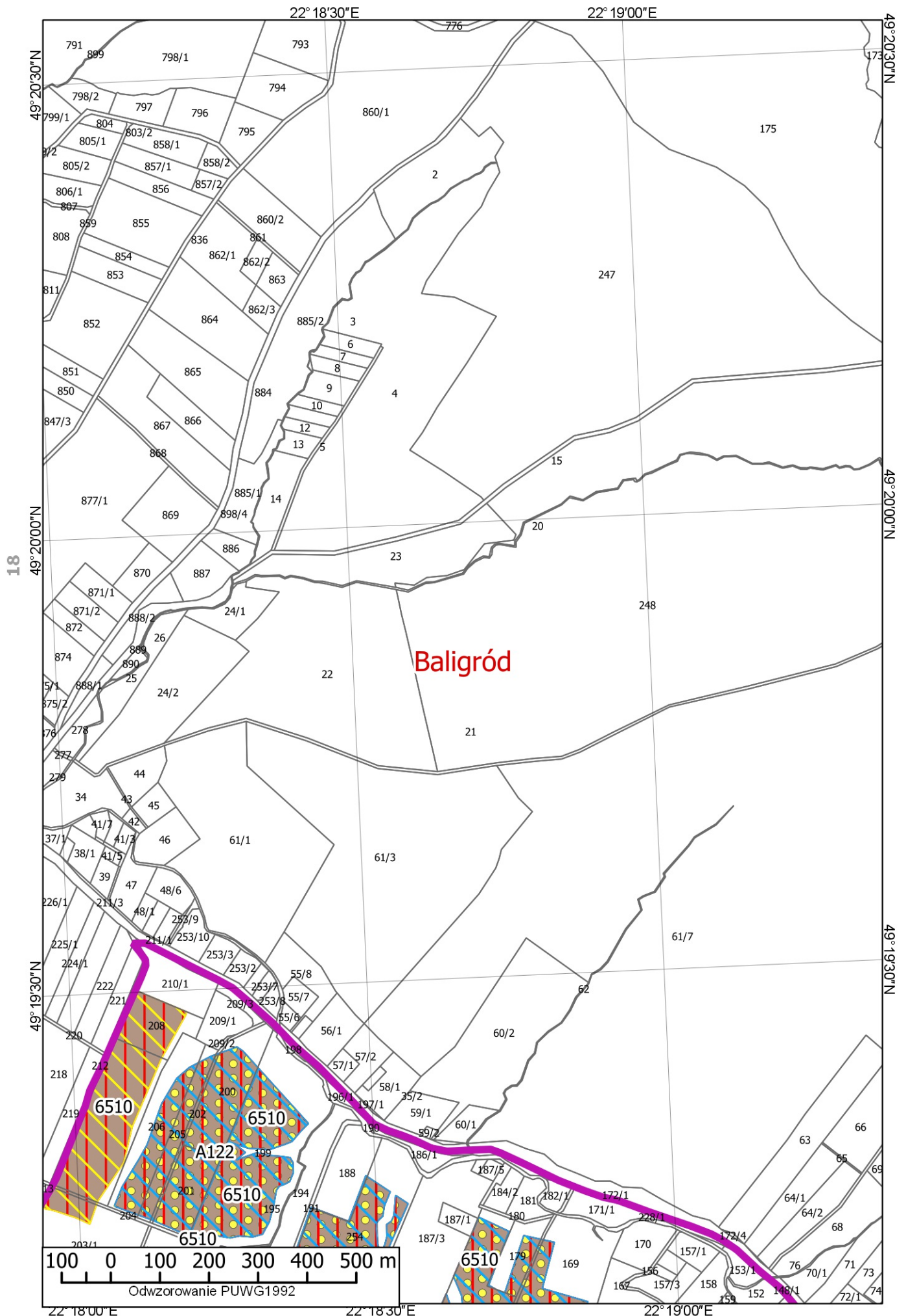
49° 20' 00" N

49° 19' 30" N

22° 17'00"E

22° 17'30"E

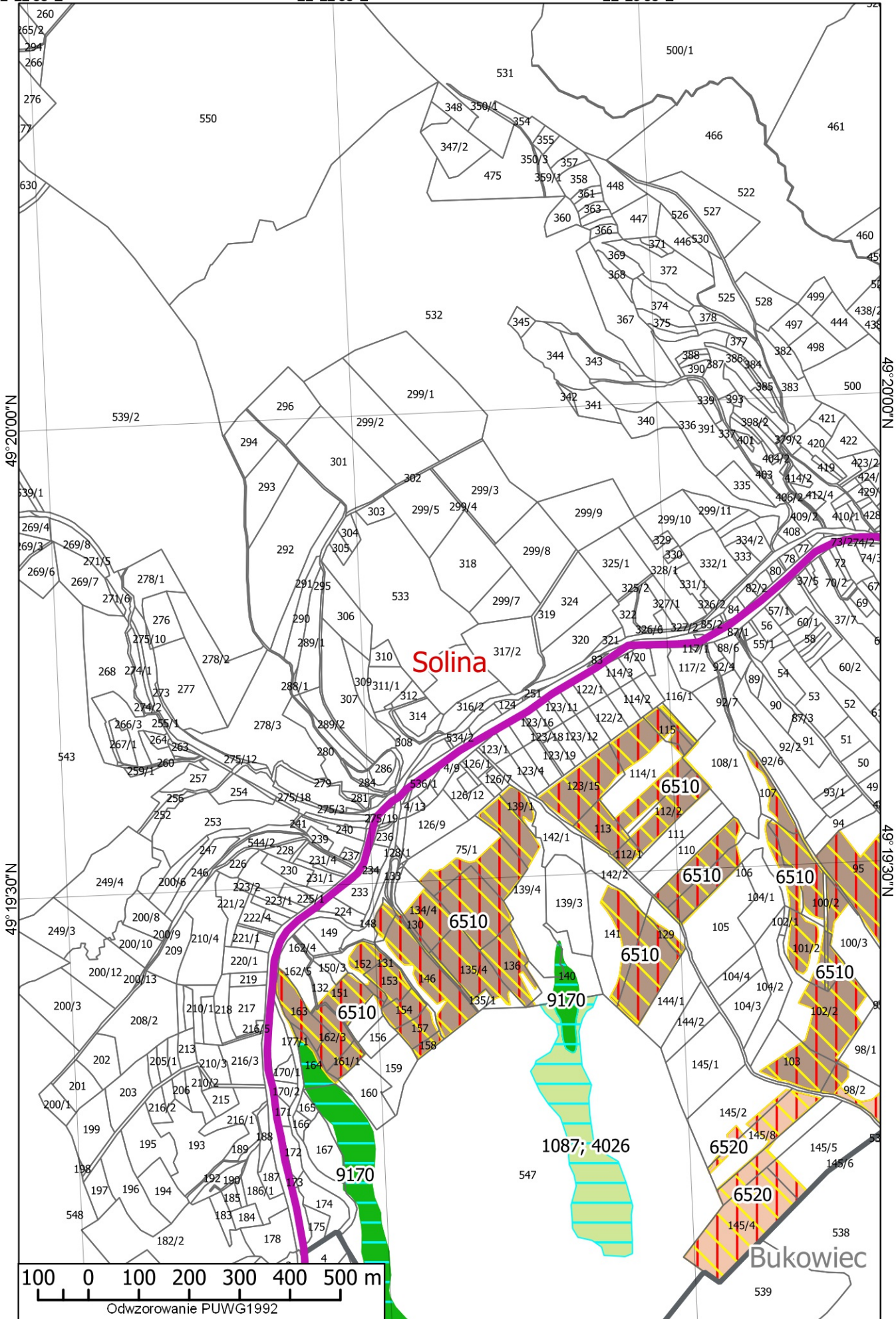
22° 18'00"E



22° 22'00"E

22° 22'30"E

22° 23'00"E



Solina

6510

6510

6510

6510

6520

6520

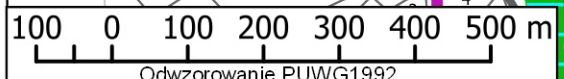
9170

6510

9170

1087; 4026

Bukowiec



Odwzorowanie PUWG1992

22° 22'00"E

22° 22'30"E

22° 23'00"E

49° 20'00"N

49° 19'30"N

49° 20'00"N

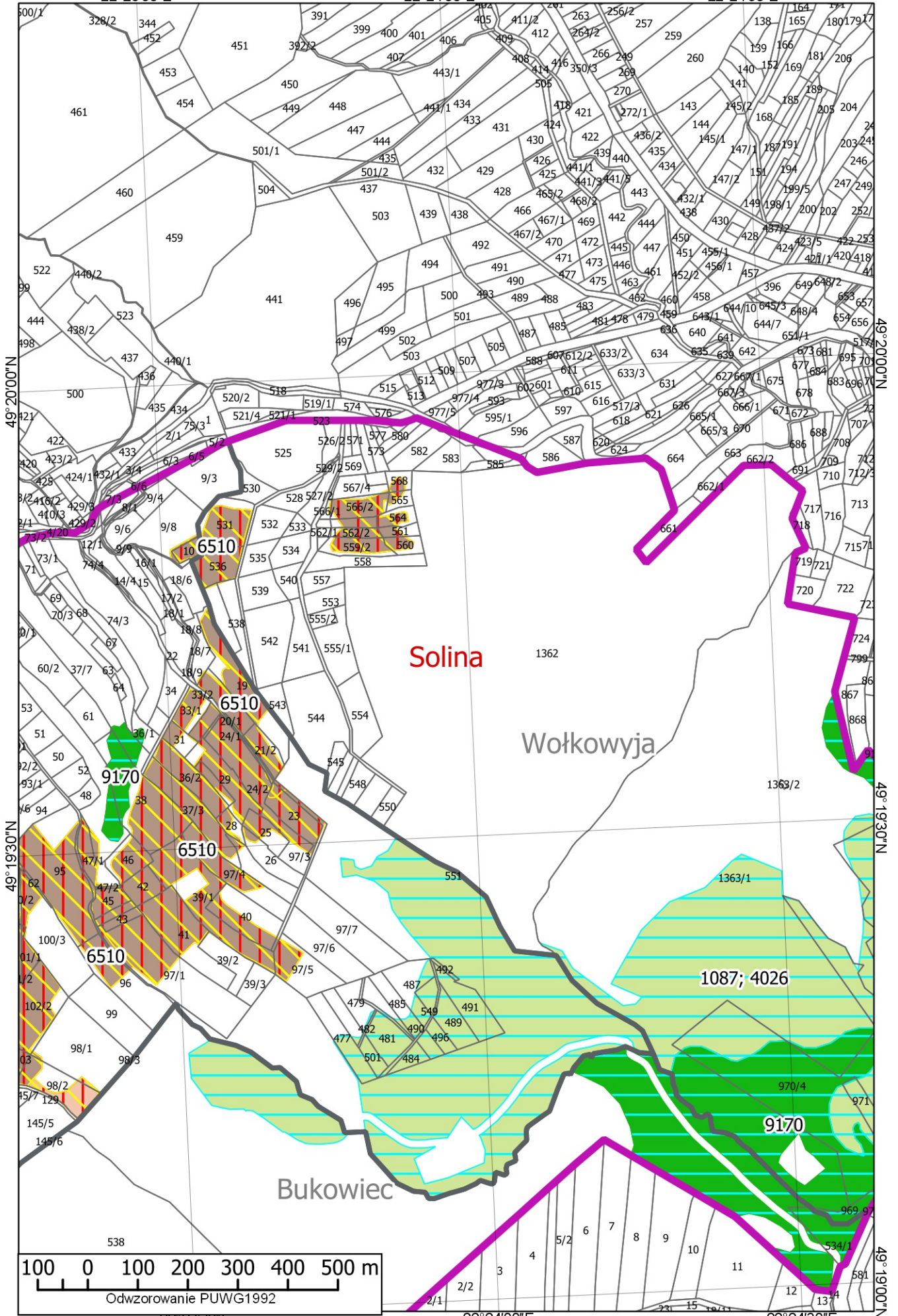
49° 19'30"N

21

22°23'30"E

22°24'00"E

22°24'30"E



49°20'00"N

49°19'30"N

49°20'00"N

49°19'30"N

49°19'00"N

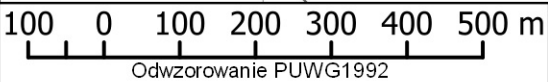
02

22

Solina

Wołkowyja

Bukowiec



22°23'30"E

22°24'00"E

22°24'30"E

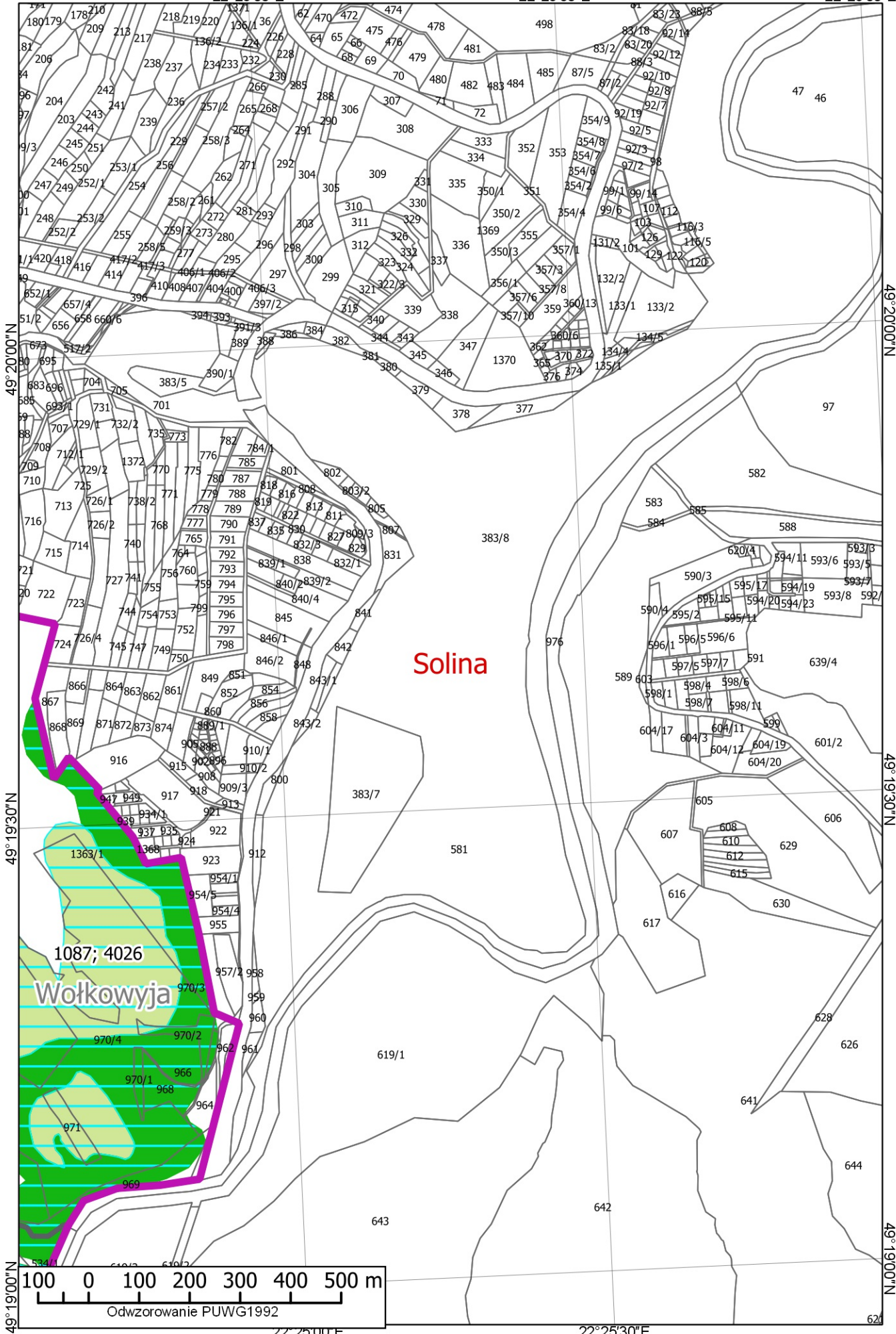
40

str. 21

22° 25' 00" E

22° 25' 30" E

22° 26' 00" E



21

49° 19' 30" N

49° 19' 00" N

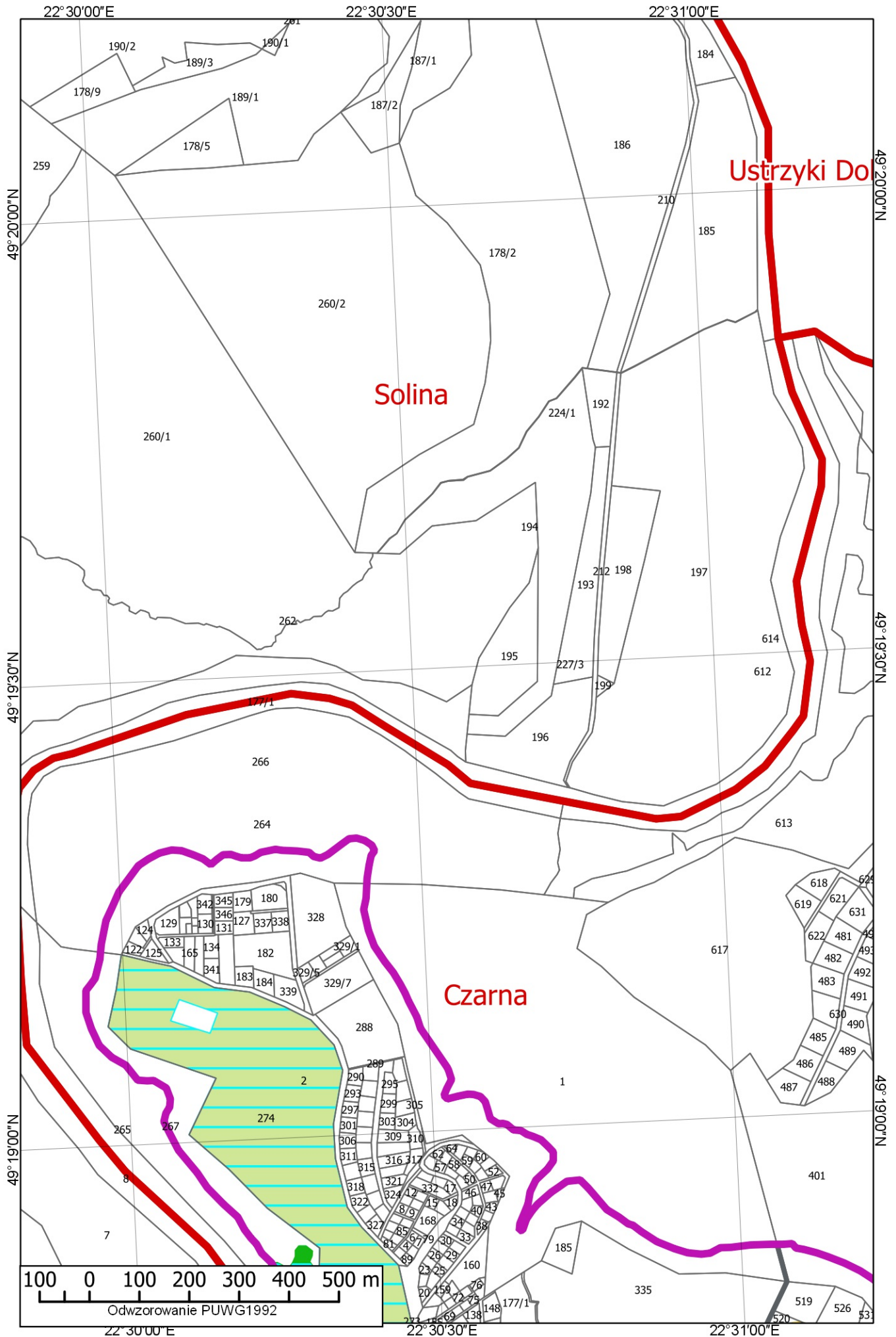
49° 20' 00" N

49° 19' 30" N

49° 19' 00" N

22° 25' 00" E

22° 25' 30" E



22°30'00"E

22°30'30"E

22°31'00"E

49°20'00"N

49°20'00"N

49°19'30"N

24

49°19'30"N

49°19'00"N

49°19'00"N

100 0 100 200 300 400 500 m

Odwzorowanie PUWG1992

22°30'00"E

22°30'30"E

22°31'00"E

22° 31' 30" E

22° 32' 00" E

22° 32' 30" E

49° 20' 00" N

49° 20' 00" N

Ustrzyki Dolne

23

49° 19' 30" N

49° 19' 30" N

49° 19' 00" N

49° 19' 00" N

Czarna

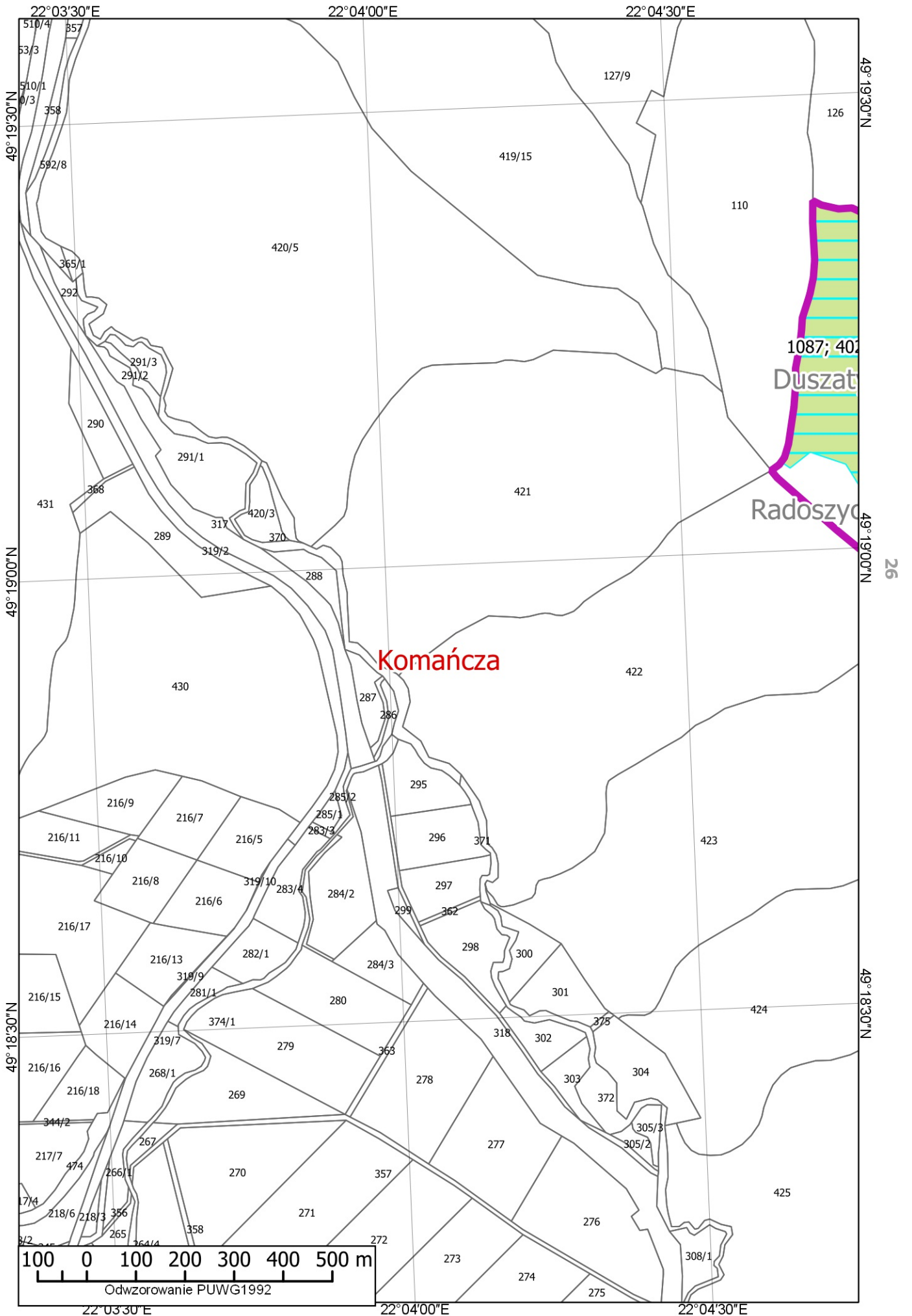
100 0 100 200 300 400 500 m

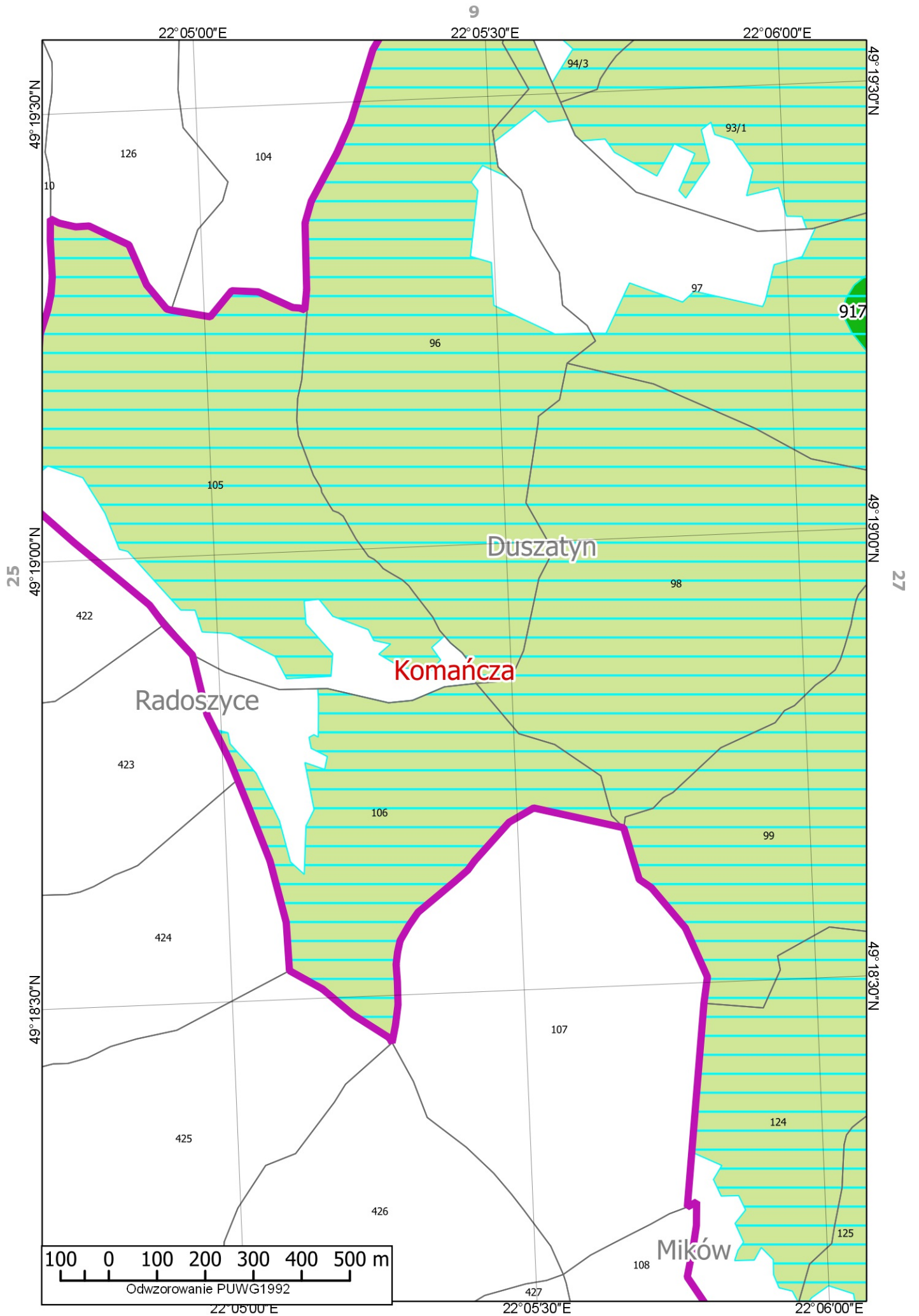
Odwzorowanie PUWG1992

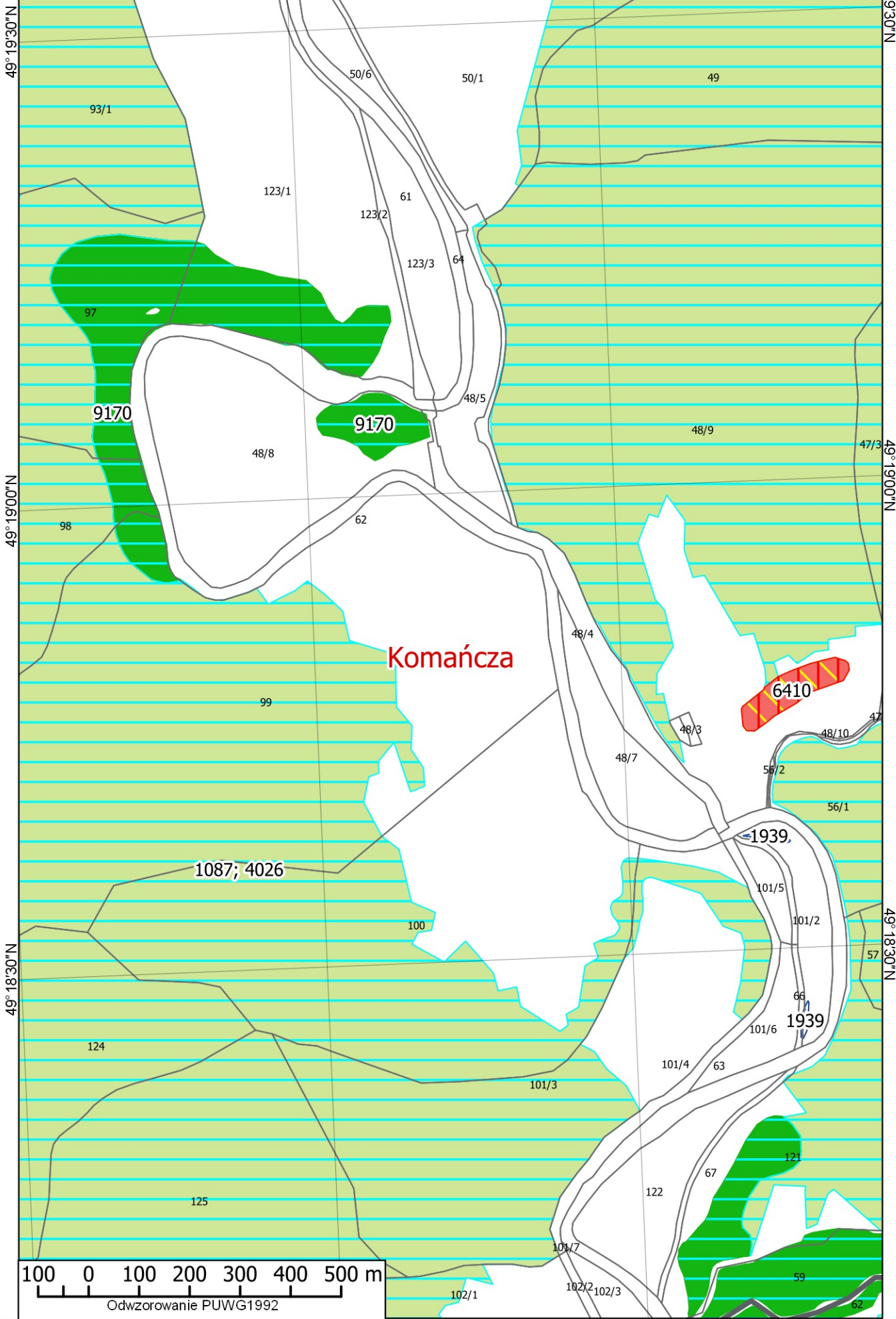
22° 31' 30" E

22° 32' 00" E

22° 32' 30" E





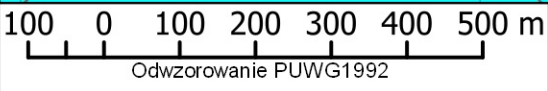


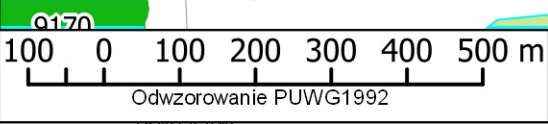
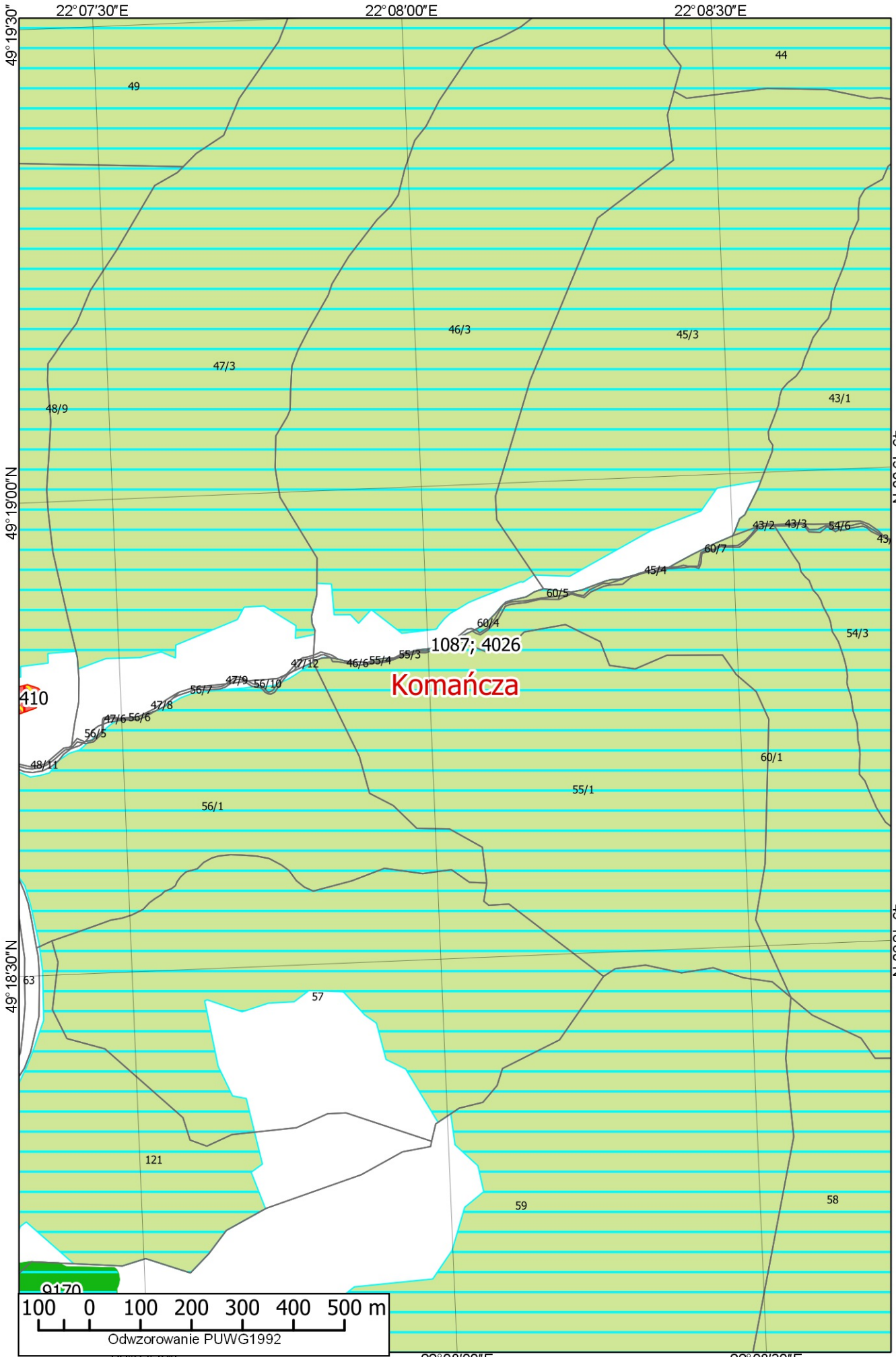
26

28

49°18'30"N

49°18'30"N

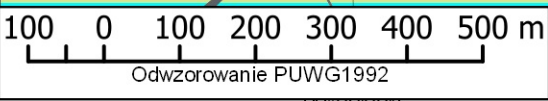
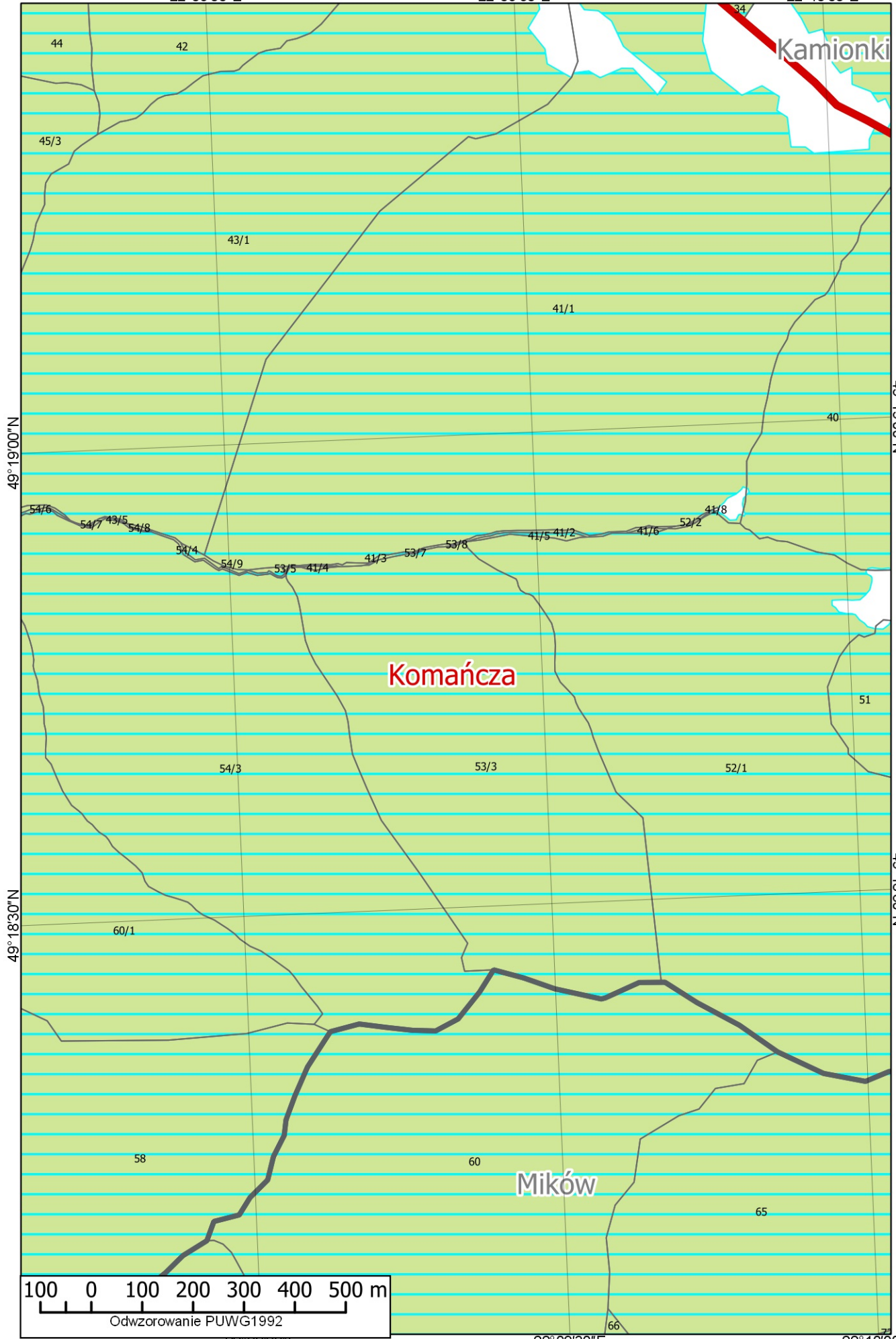




Kamionki

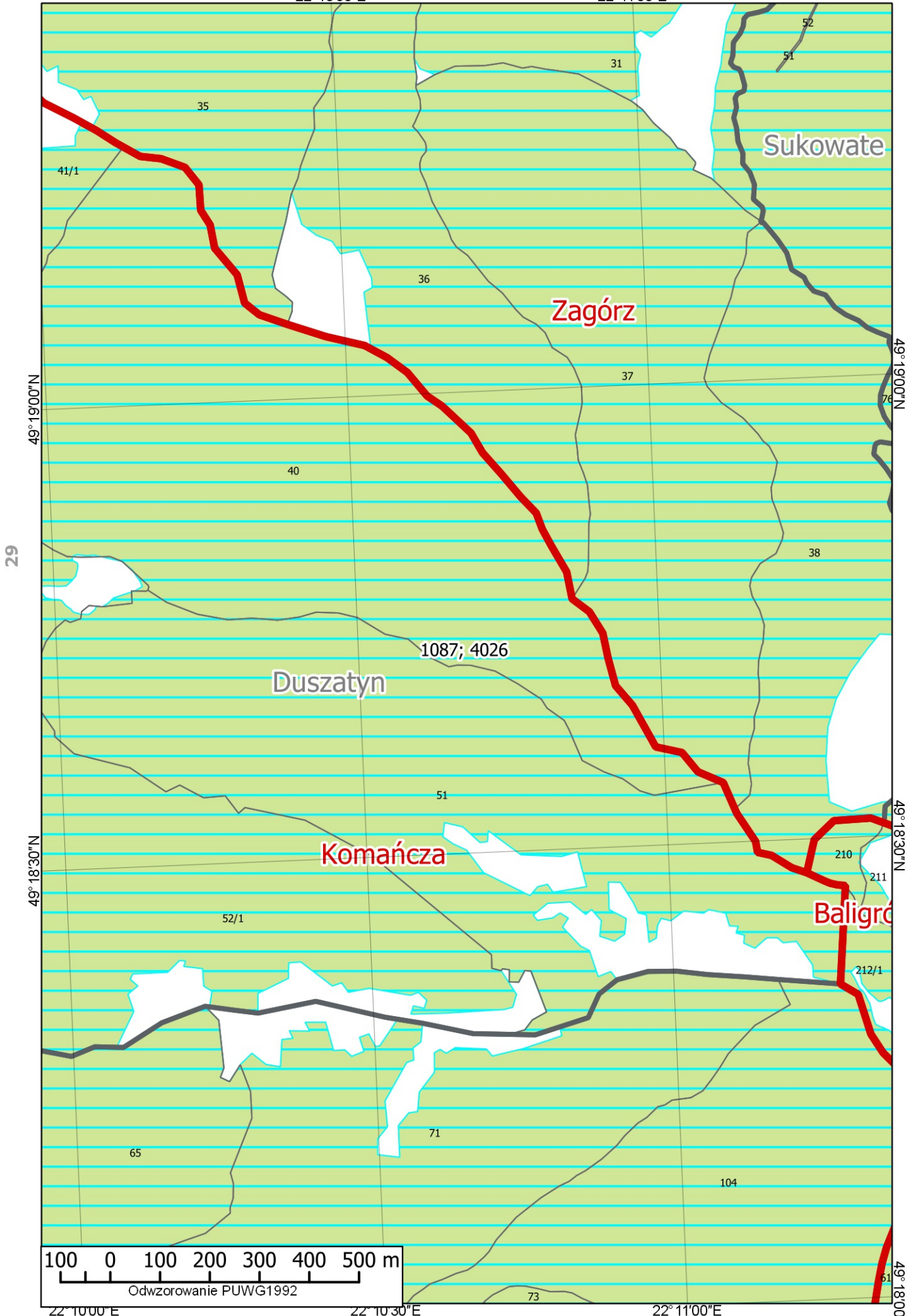
Komańcza

Mików



22° 10'30"E

22° 11'00"E



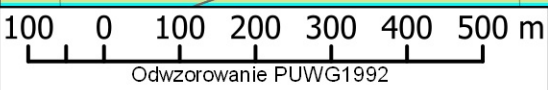
Sukowate

Zagórz

Duszatyn

Komańcza

Baligród



22° 10'00"E

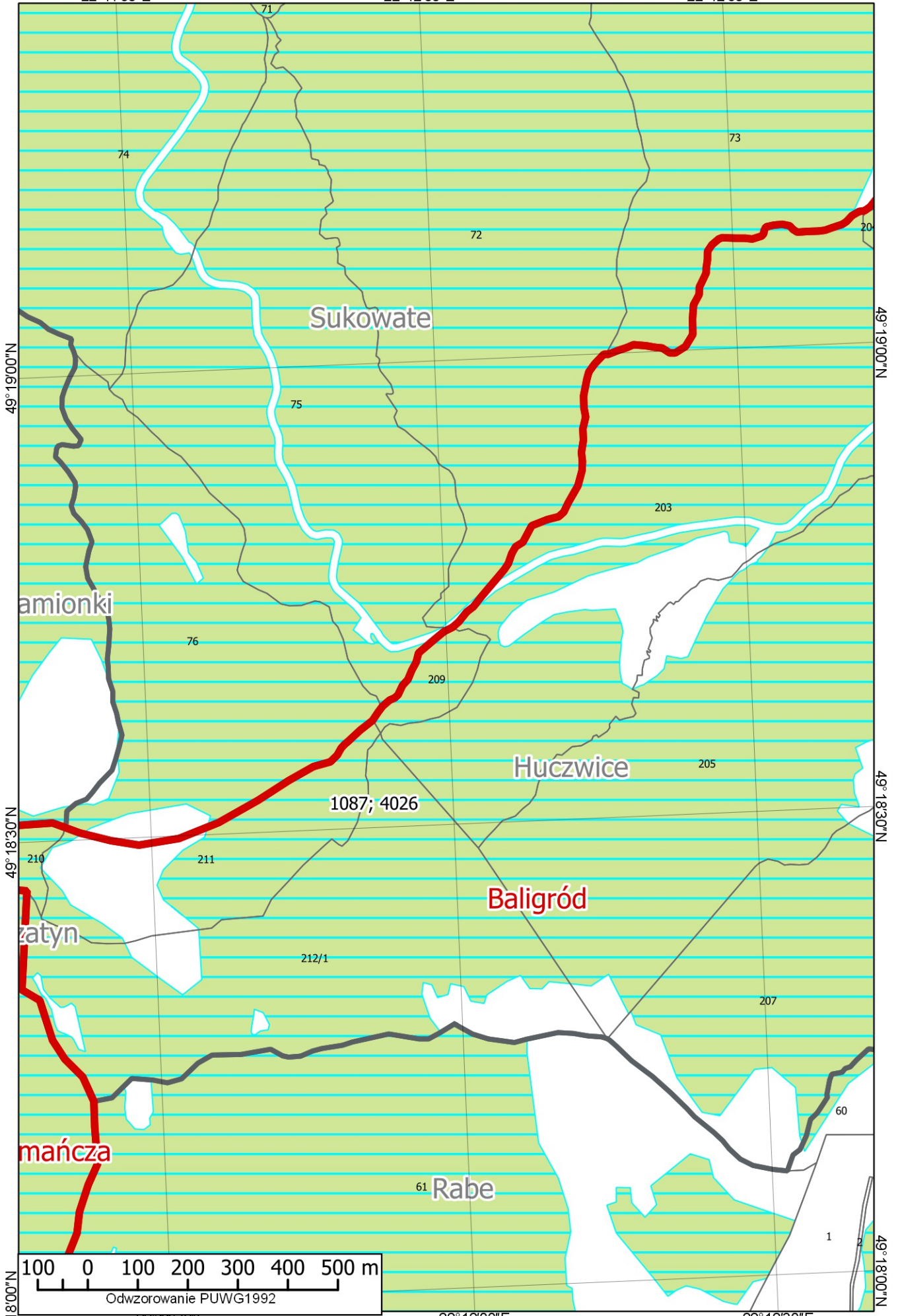
22° 10'30"E

22° 11'00"E

49° 18'00"N

49° 18'30"N

49° 19'00"N



49° 19'00"N

49° 19'00"N

30

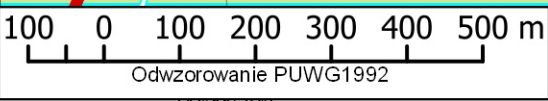
32

49° 18'30"N

49° 18'30"N

49° 18'00"N

49° 18'00"N



22° 11'30"E

22° 12'00"E

22° 12'30"E

22° 13'00"E

22° 13'30"E

22° 14'00"E

Sukowate

6510

186

185

49° 19'00"N

203

49° 19'00"N

6510

6510

6510

187

31

33

Huczvice

6510

6510

208

Baligród

189

49° 18'30"N

205

49° 18'30"N

207

1087; 4026

190

60

49° 18'00"N

49° 18'00"N

Rabe

42

100 0 100 200 300 400 500 m

Odwzorowanie PUWG1992

1

11

6510

21

41

15/2

43

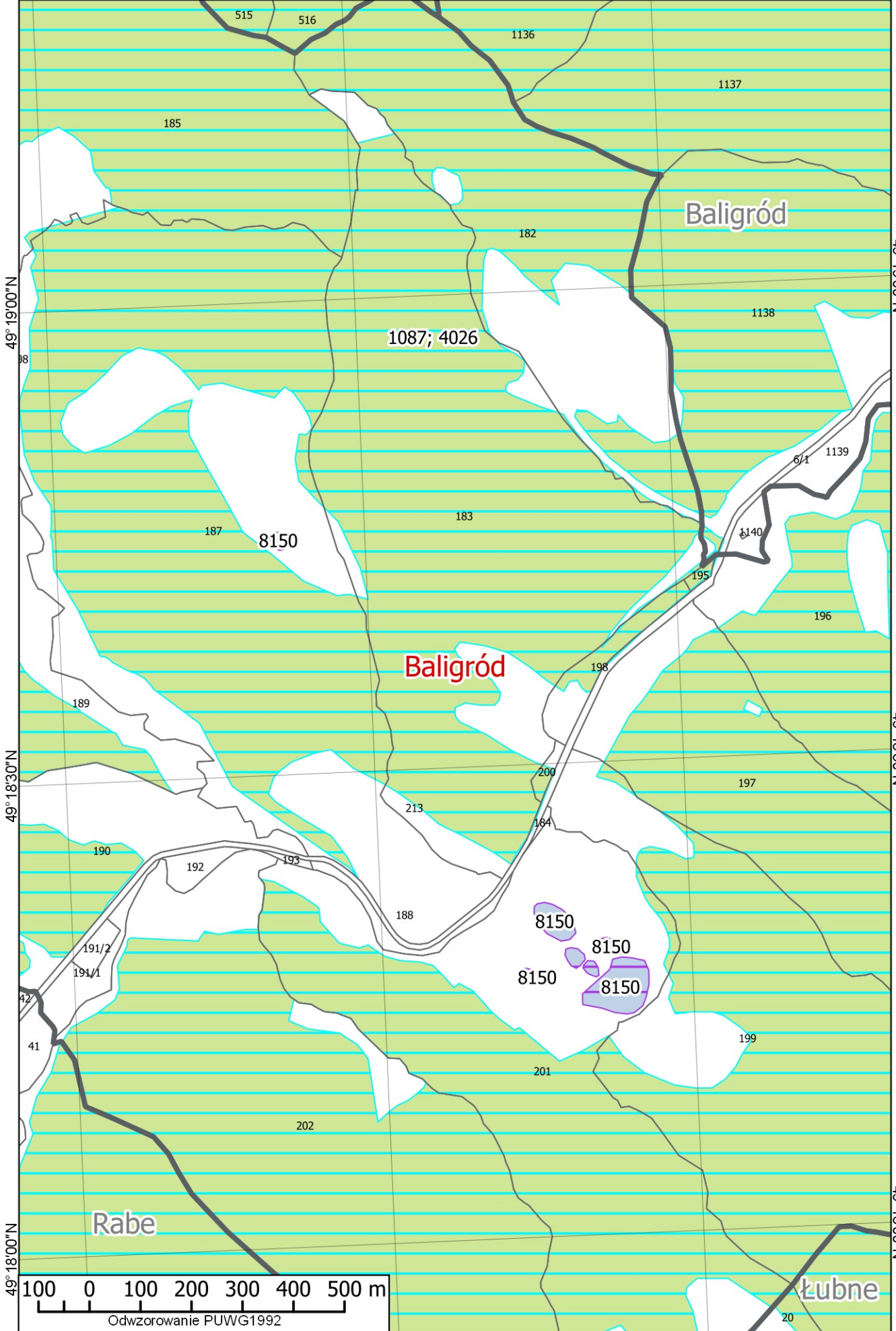
22° 13'00"E

22° 13'30"E

22° 14'00"E

22° 14'30"E

22° 15'00"E



32

34

49° 19'00"N

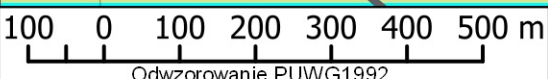
49° 19'00"N

49° 18'30"N

49° 18'30"N

49° 18'00"N

49° 18'00"N

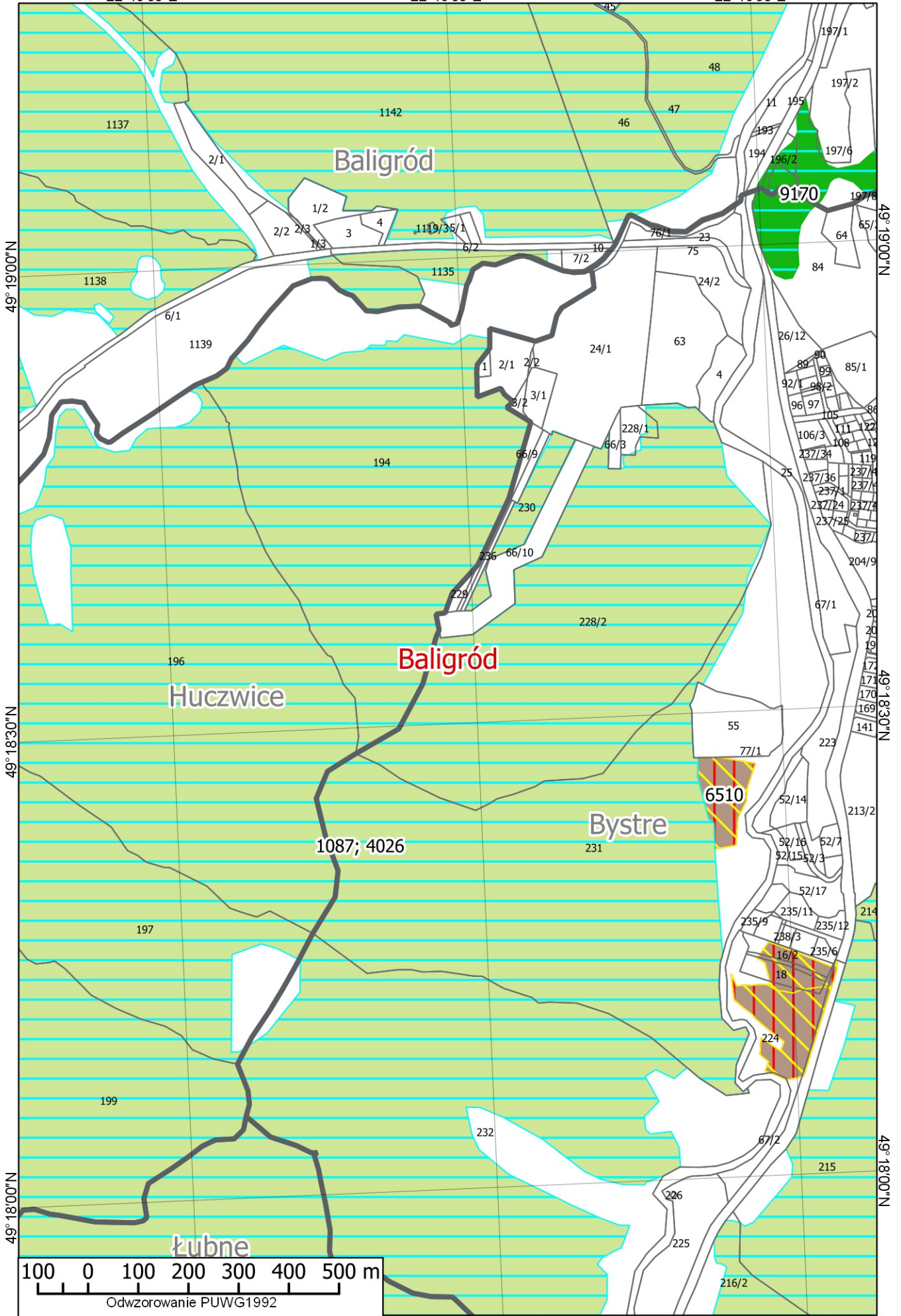


Odwzorowanie PUWG1992

22° 14'00"E

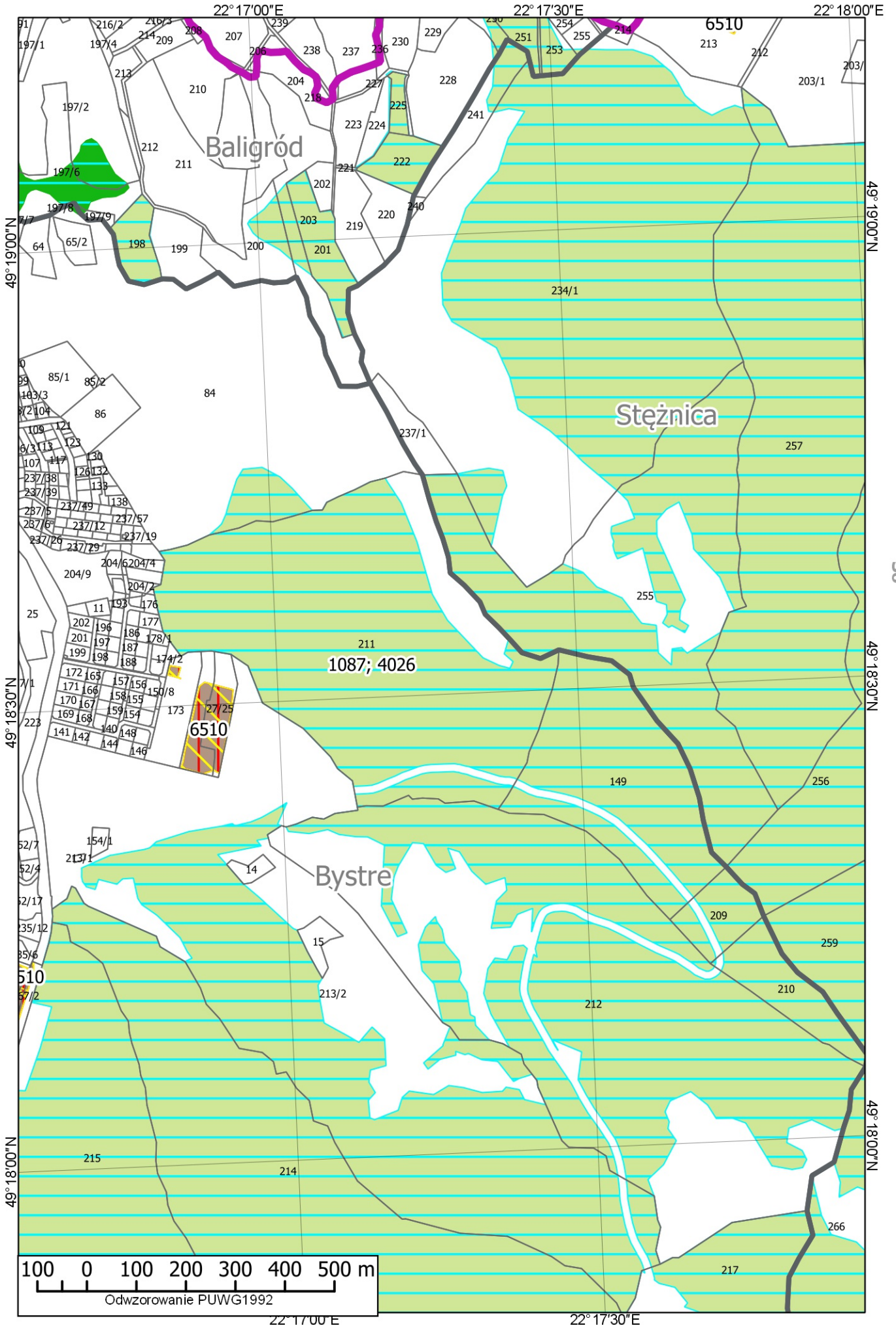
22° 14'30"E

22° 15'00"E



33

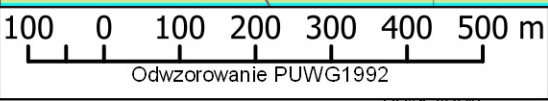
35

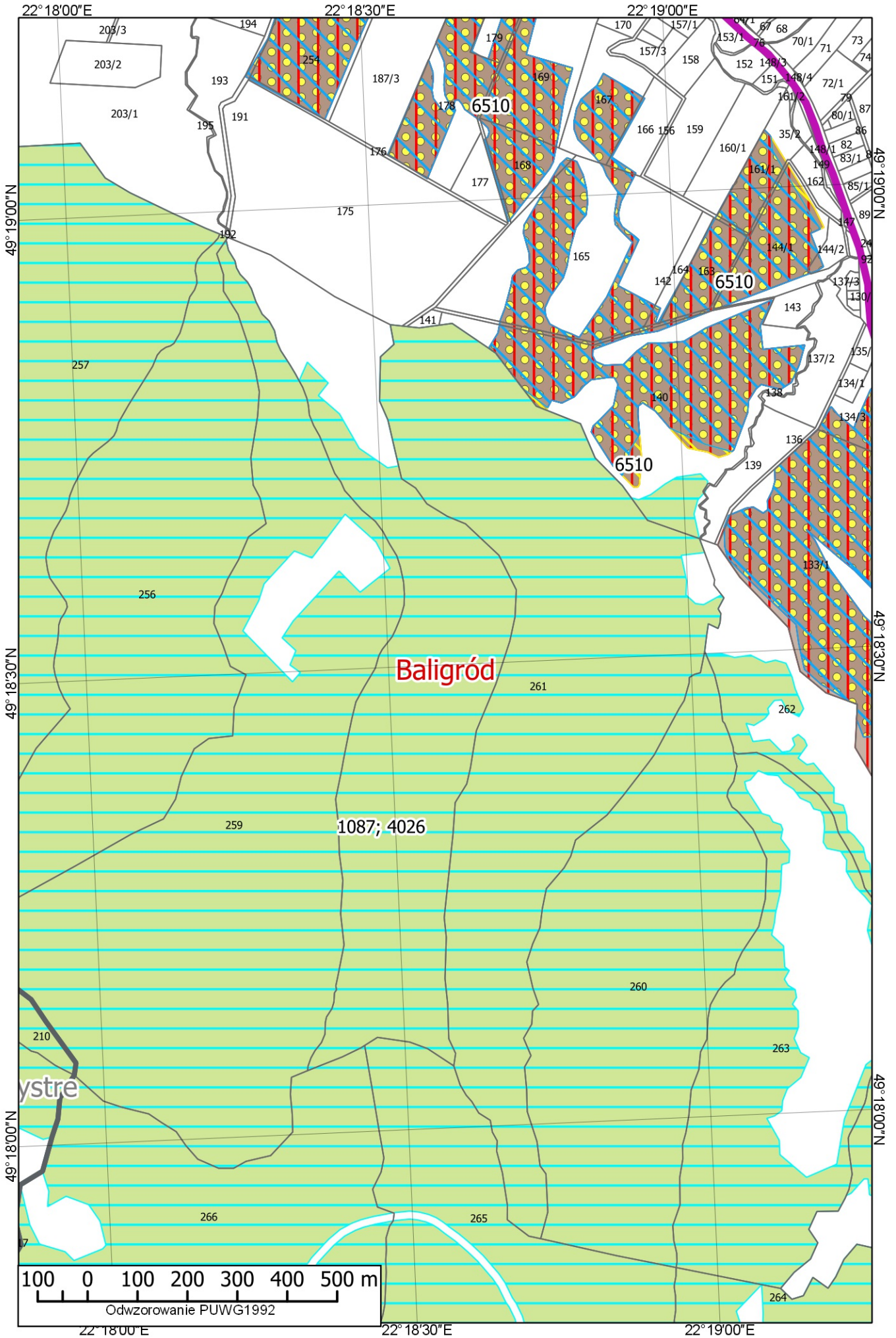


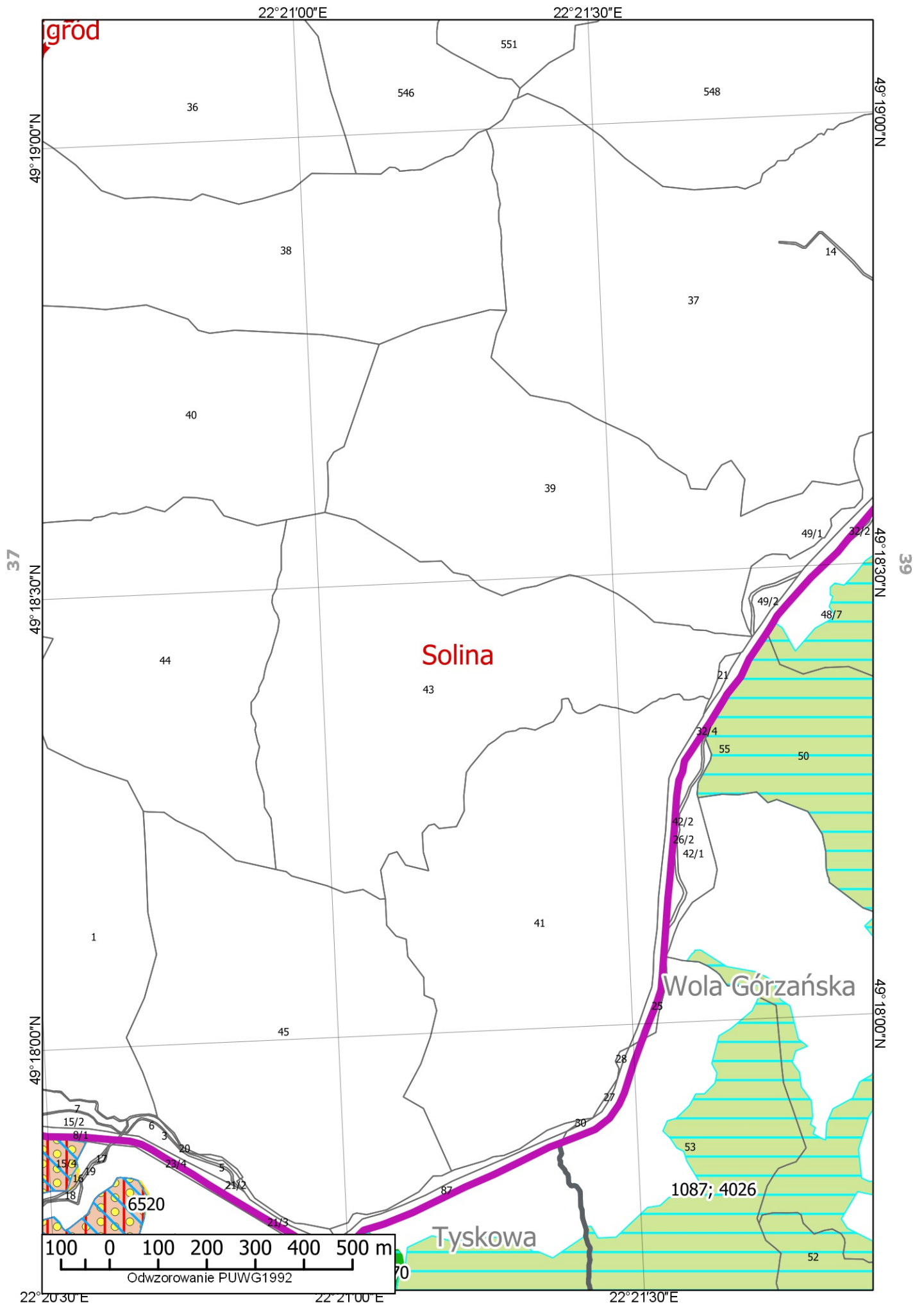
Baligród

Stężnica

Bystre







22° 22' 00" E

22° 22' 30" E

22° 23' 00" E

6520

49° 19' 00" N

Górzanka

538

6510

9170

539

37

10

3

12

11

19

20

47

14

9

15

12

11

19

5

48/1

48/2

49/1 55

48/6

39

32/2

6510

1/27	1/26
1/29	1/28
1/31	1/30
1/33	1/34
1/35	1/14

49° 18' 30" N

40

Solina

Wola Górzeńska

Bukowiec

1087; 4026

541

540

54

50

51

542

543

544

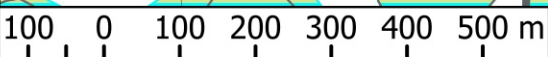
550

38

49° 18' 30" N

49° 18' 00" N

49° 18' 00" N

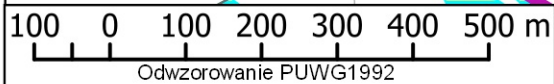
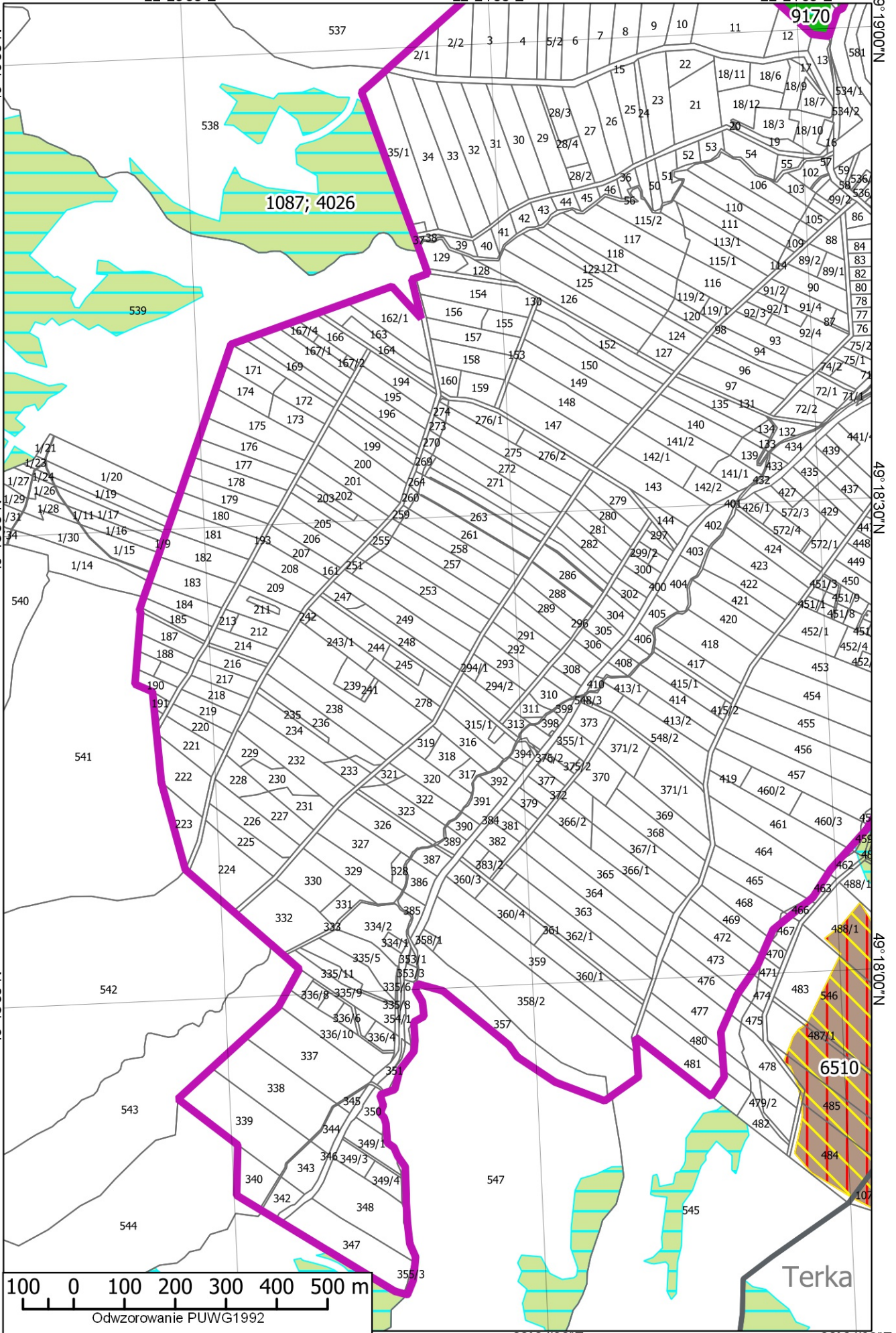


Odwzorowanie PUWG1992

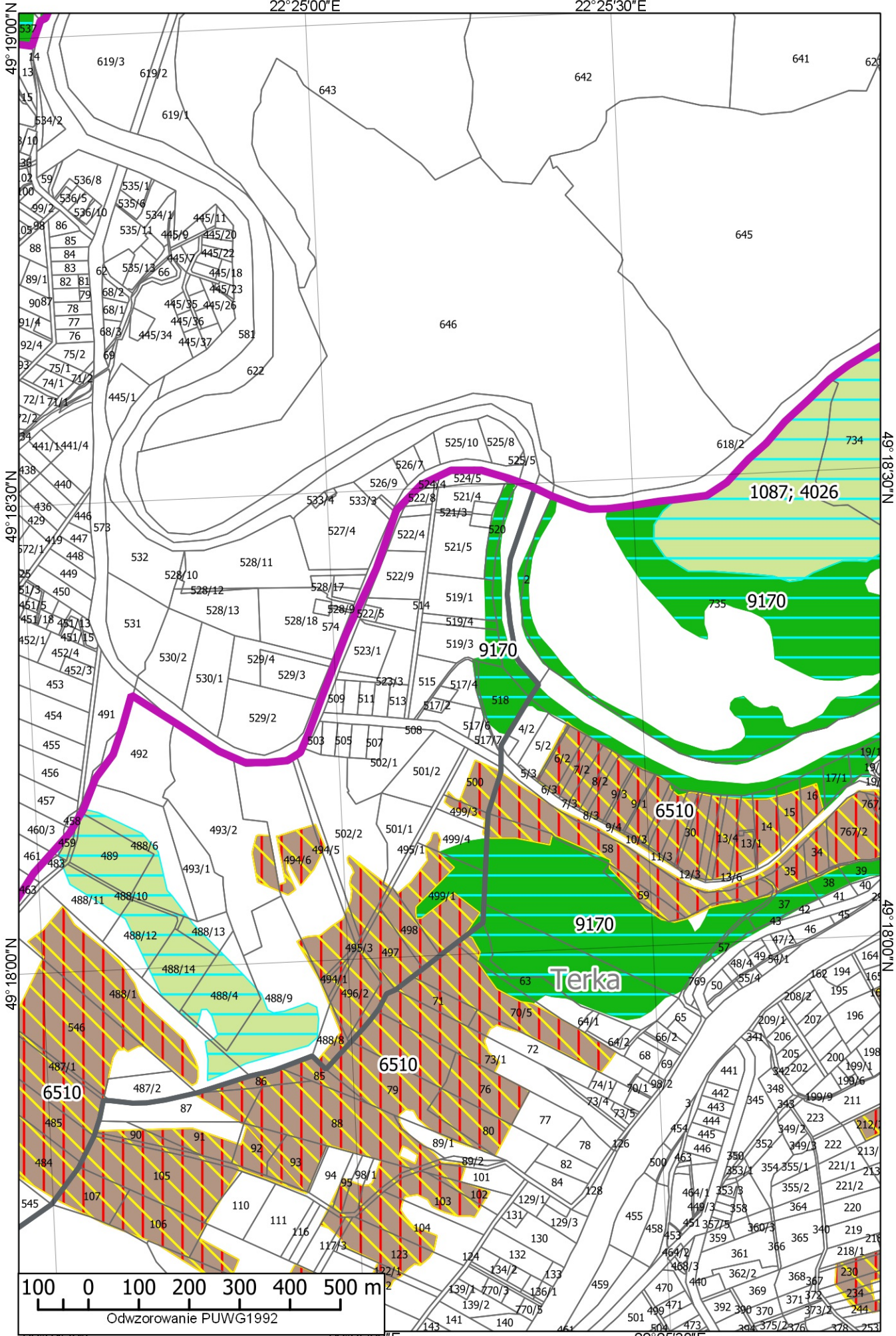
22° 22' 00" E

22° 22' 30" E

22° 23' 00" E

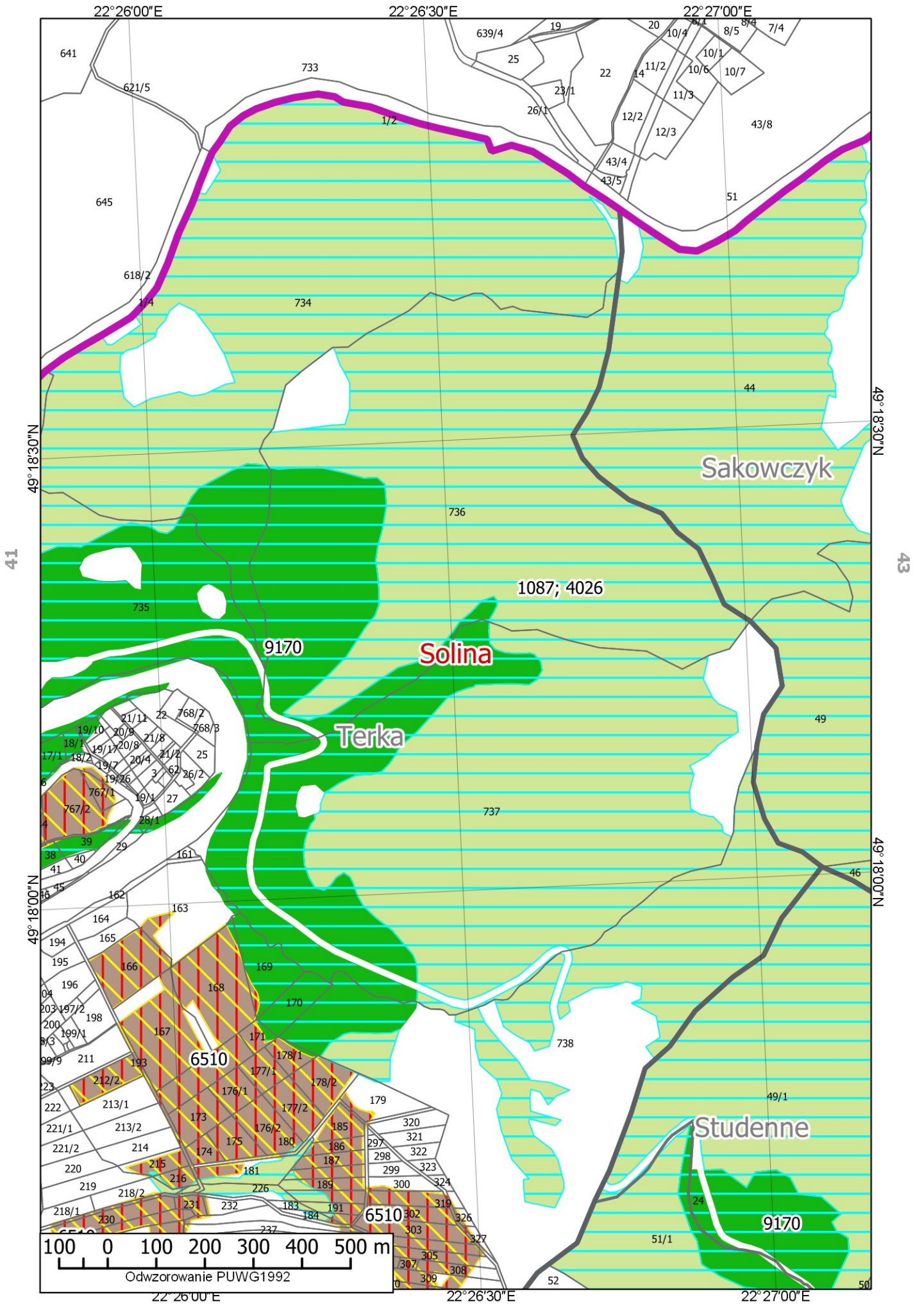


Odwzorowanie PUWG1992



49°18'30\"N

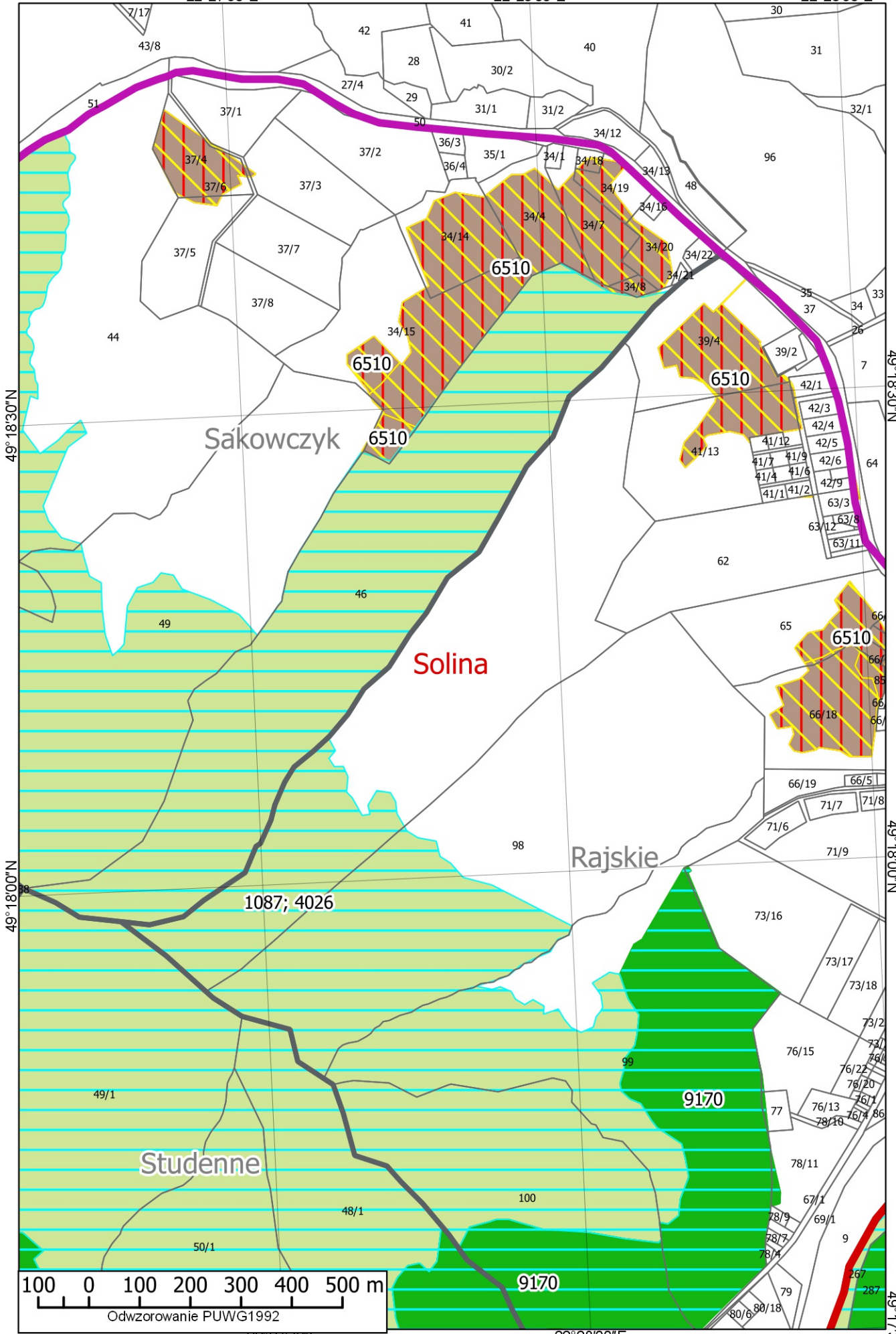
49°18'00\"N



22°27'30"E

22°28'00"E

22°28'30"E



49°18'30"N

49°18'30"N

42

44

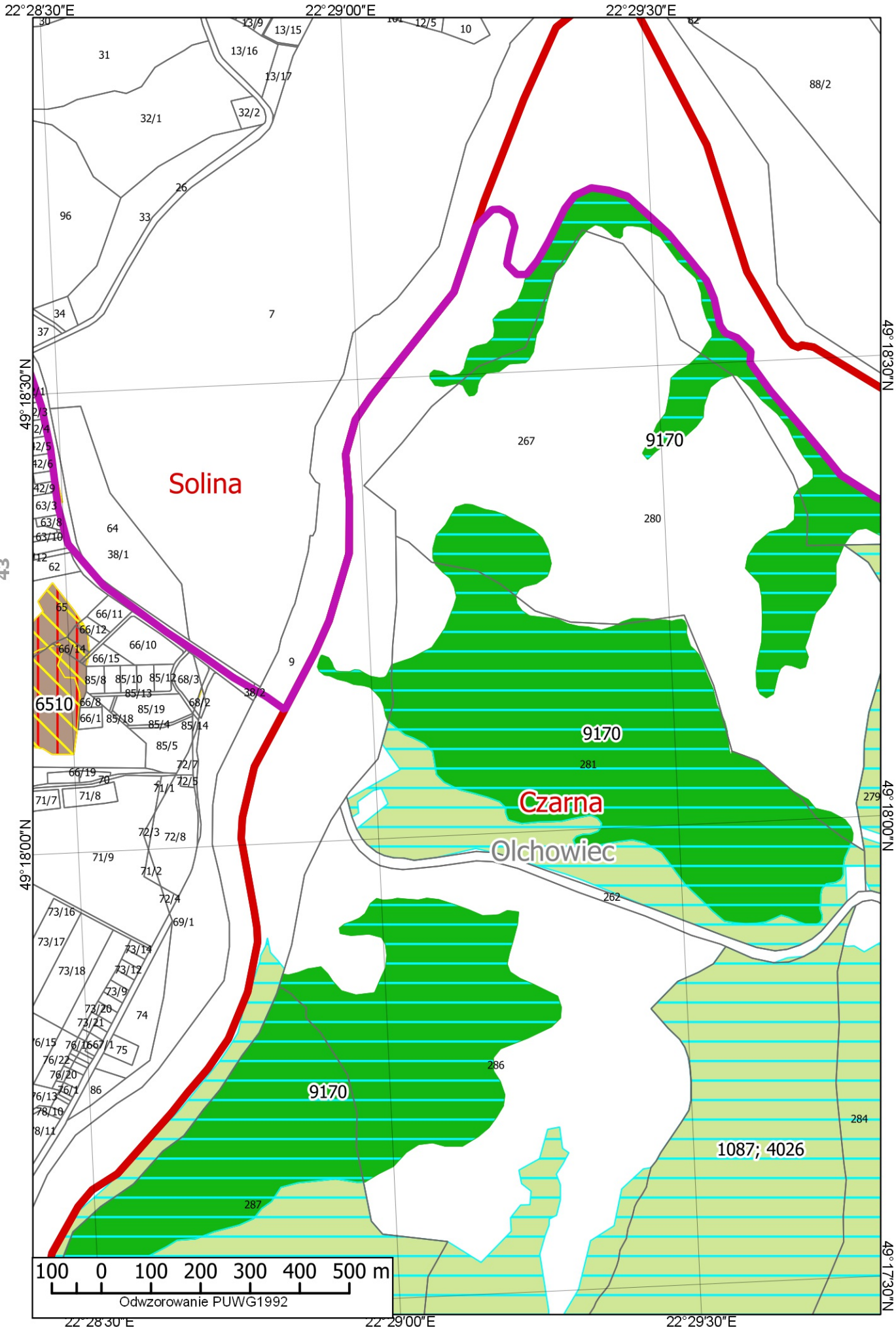
49°18'00"N

49°18'00"N

49°17'30"

22°27'30"E

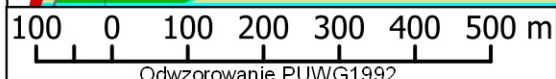
22°28'00"E



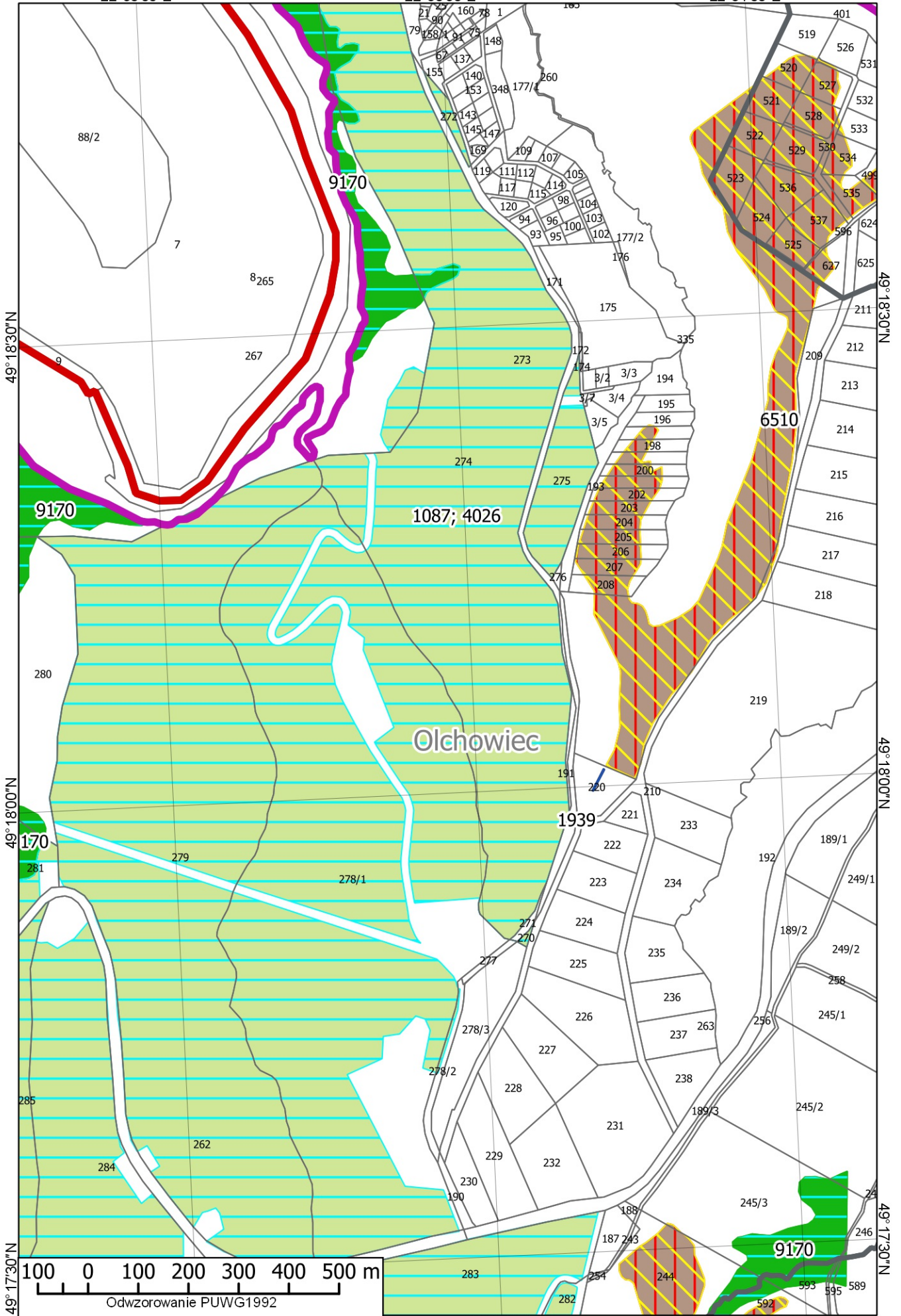
Solina

Czarna

Olchowiec



Odwzorowanie PUWG1992



49° 18' 30" N

49° 18' 00" N

49° 17' 30" N

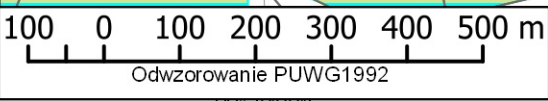
49° 18' 30" N

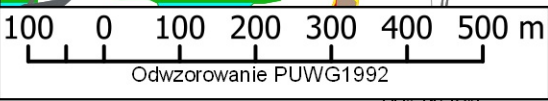
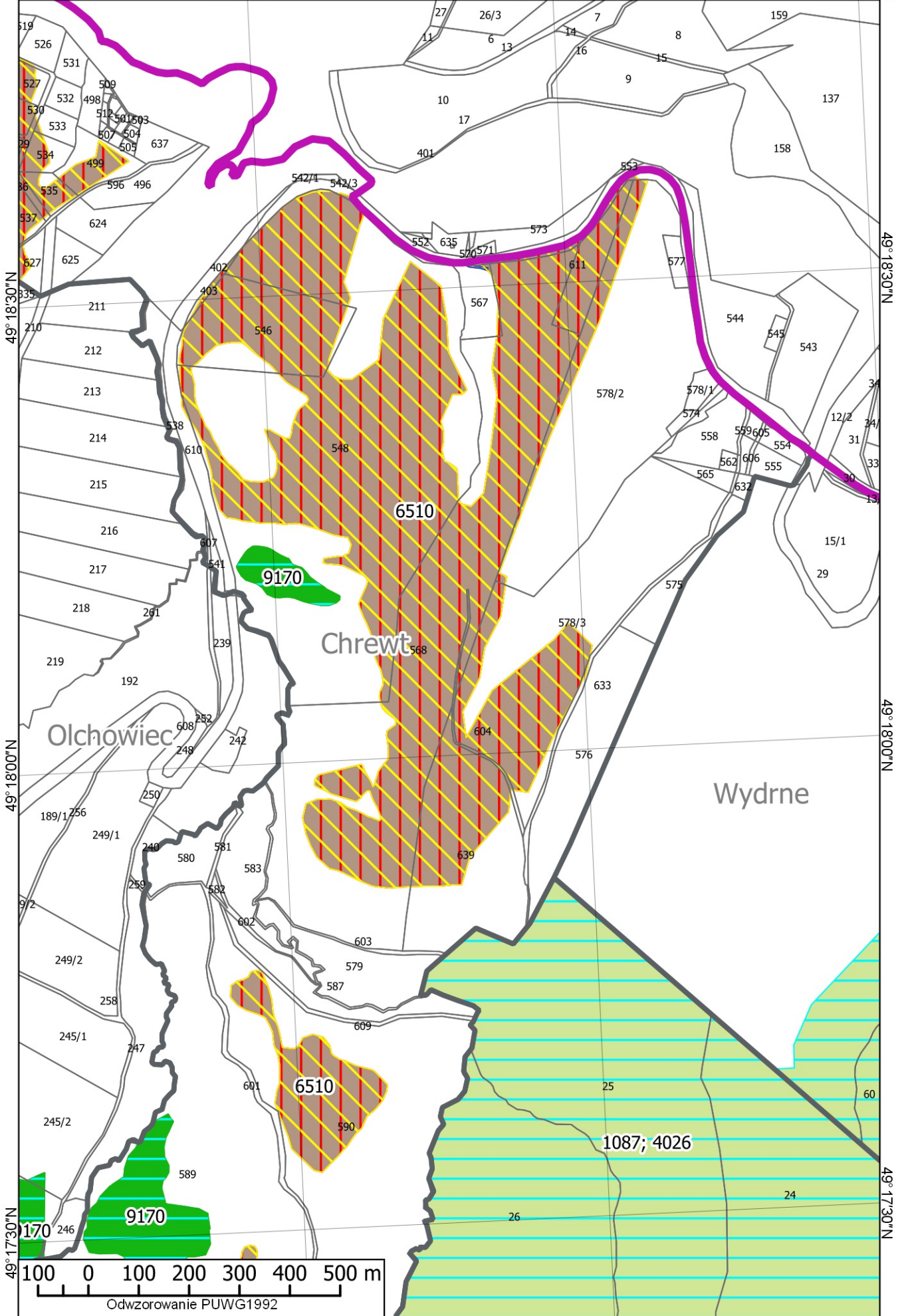
49° 18' 00" N

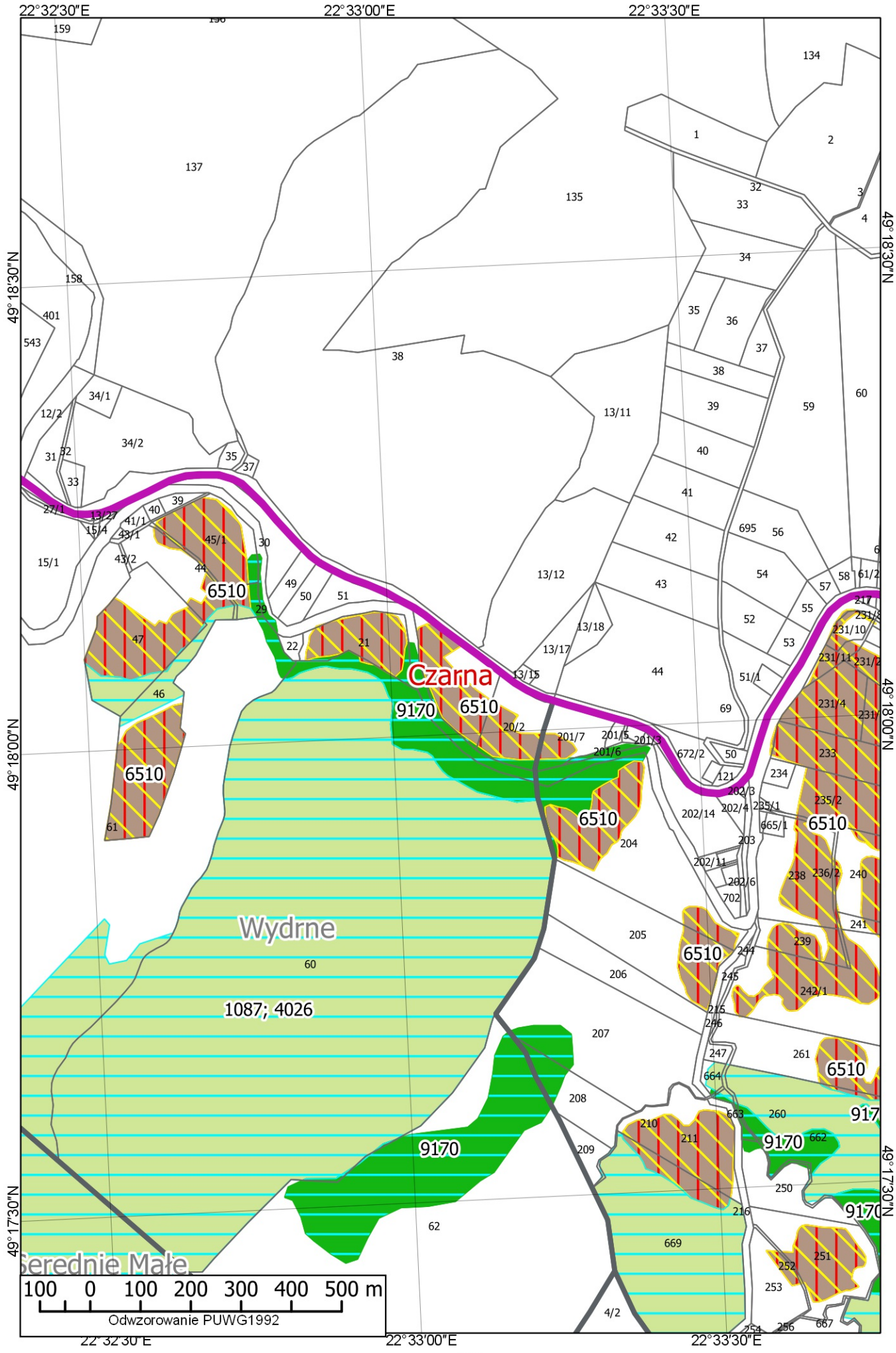
49° 17' 30" N

44

46



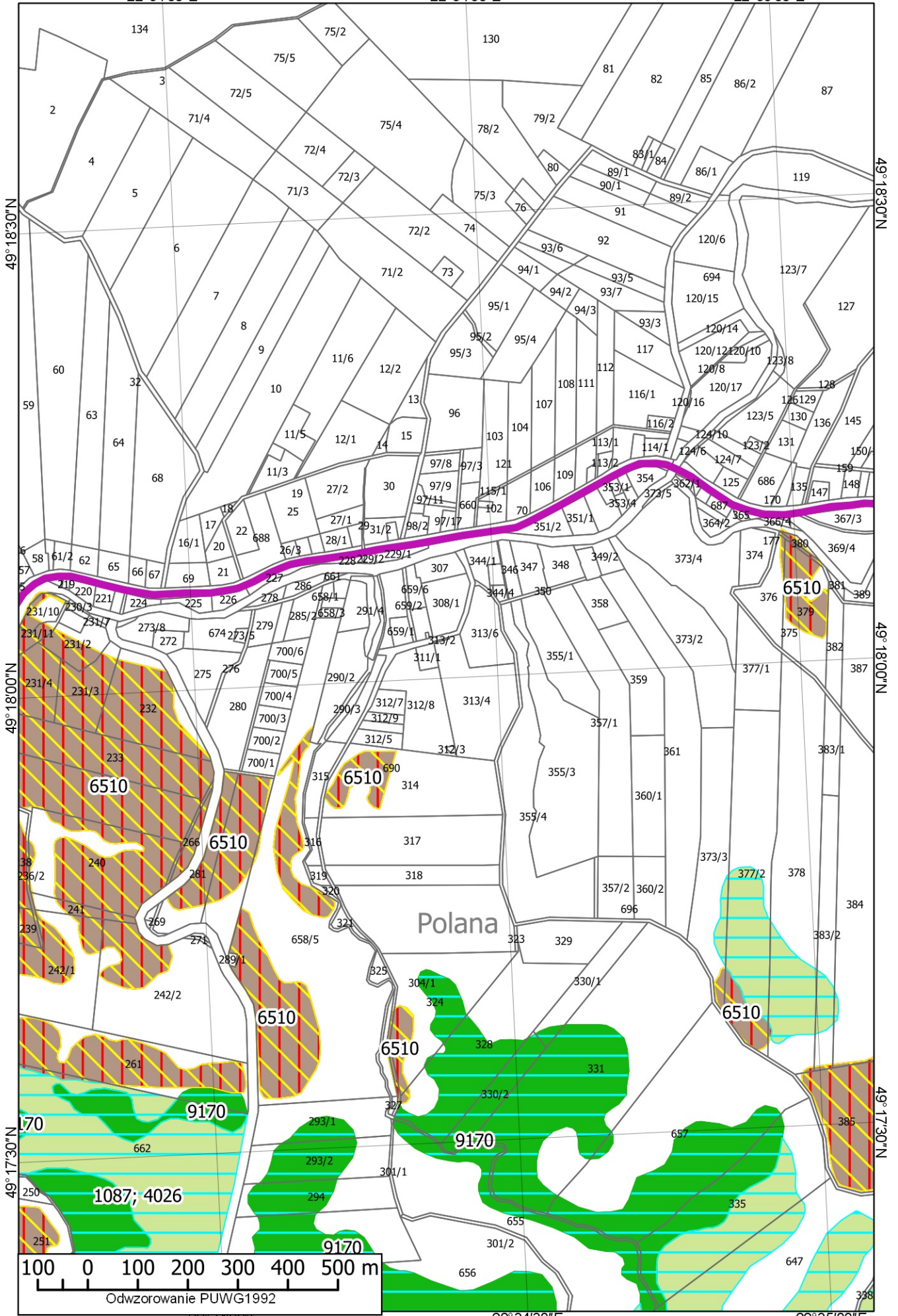




22° 34' 00" E

22° 34' 30" E

22° 35' 00" E



47

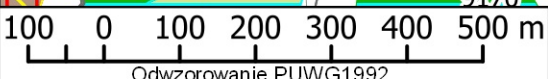
49

N.00°18'00"N

49°18'00"N

N.0°17'30"N

49°17'30"N



Odwzorowanie PUWG1992

22° 34' 00" E

22° 34' 30" E

22° 35' 00" E

22° 35' 30" E

22° 36' 00" E

49° 18' 30" N

49° 18' 30" N

49° 18' 00" N

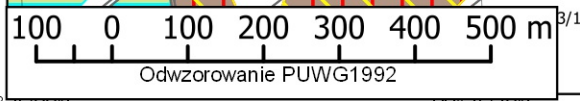
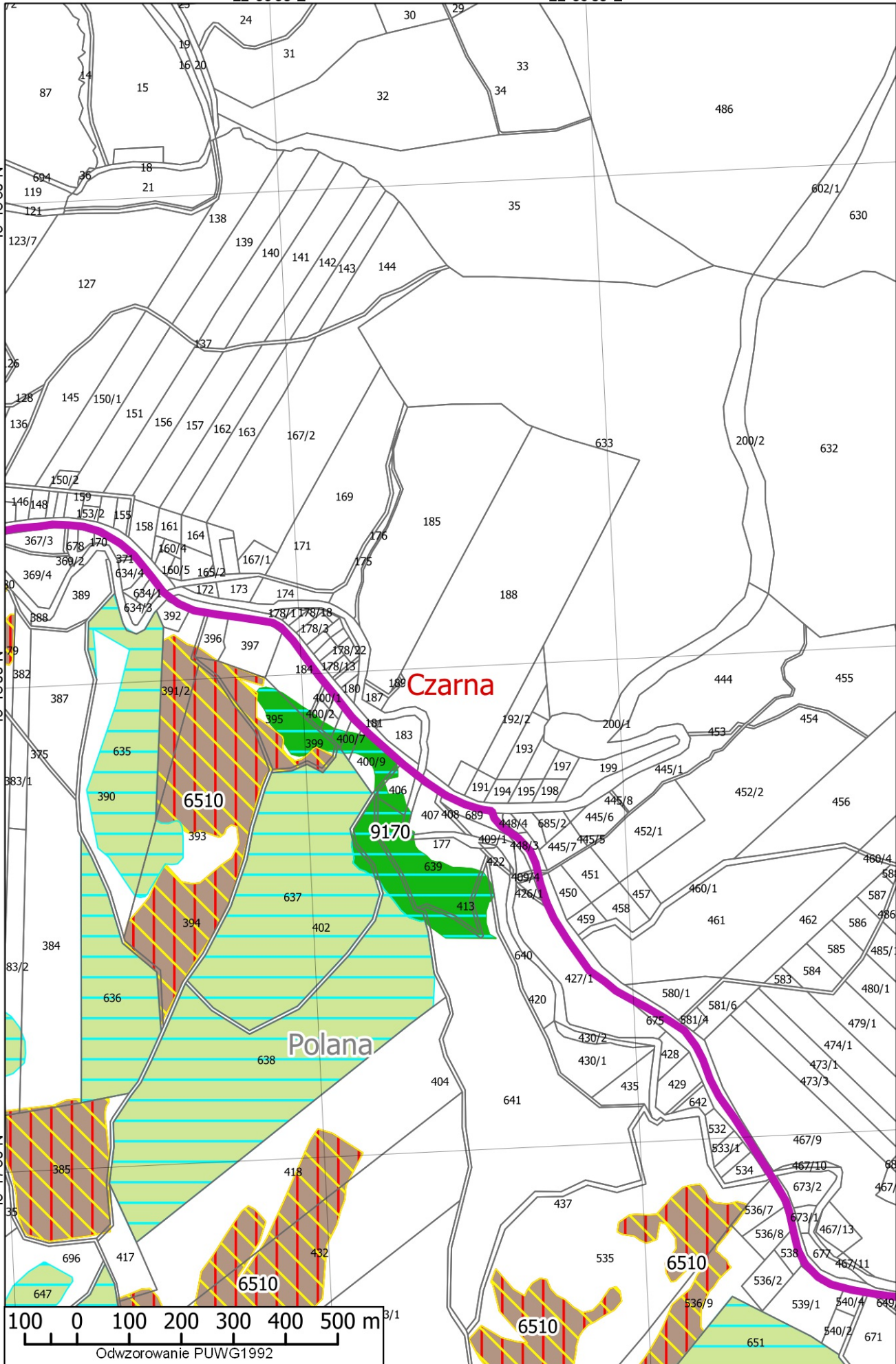
49° 18' 00" N

49° 17' 30" N

49° 17' 30" N

48

50

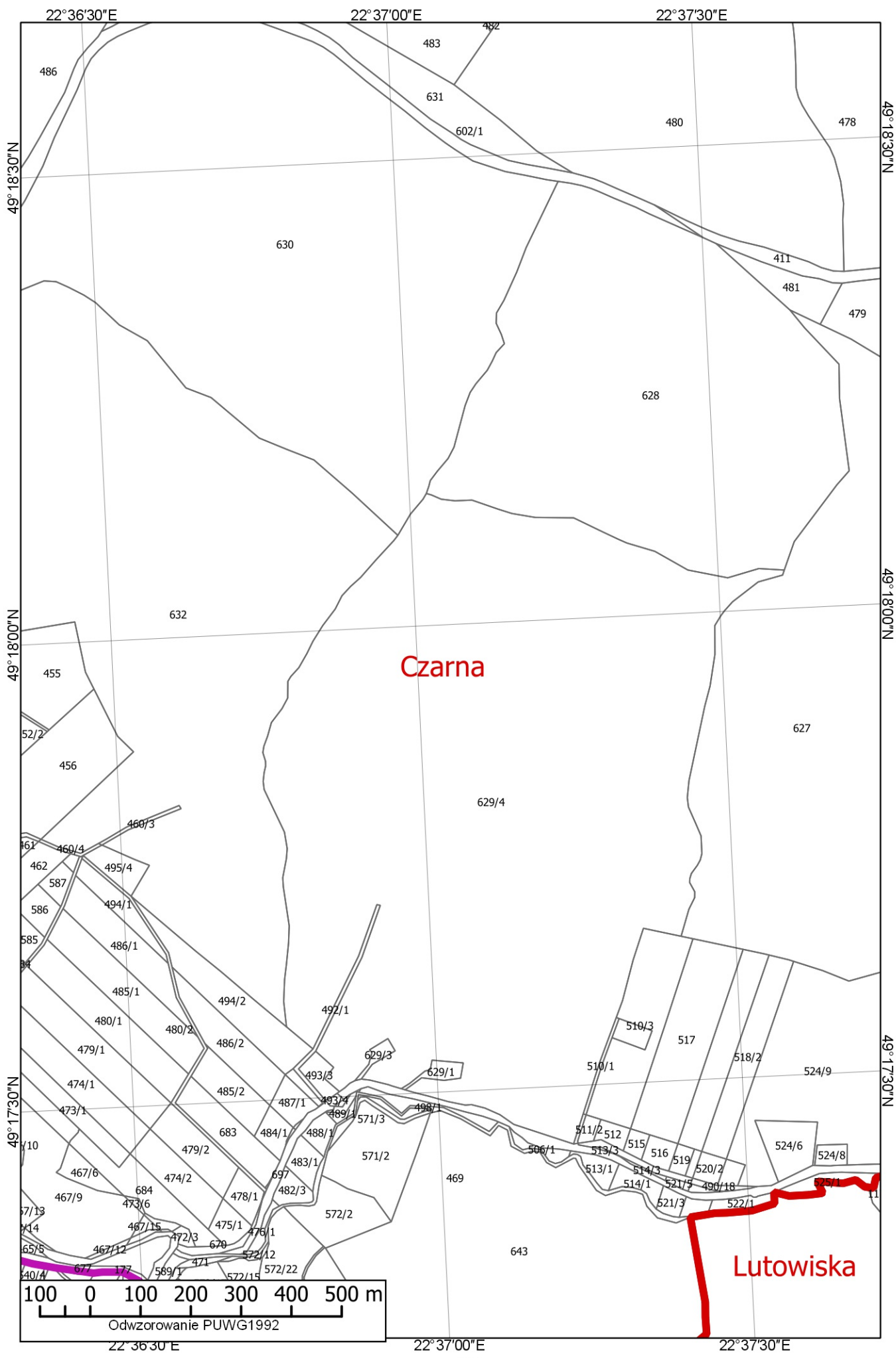


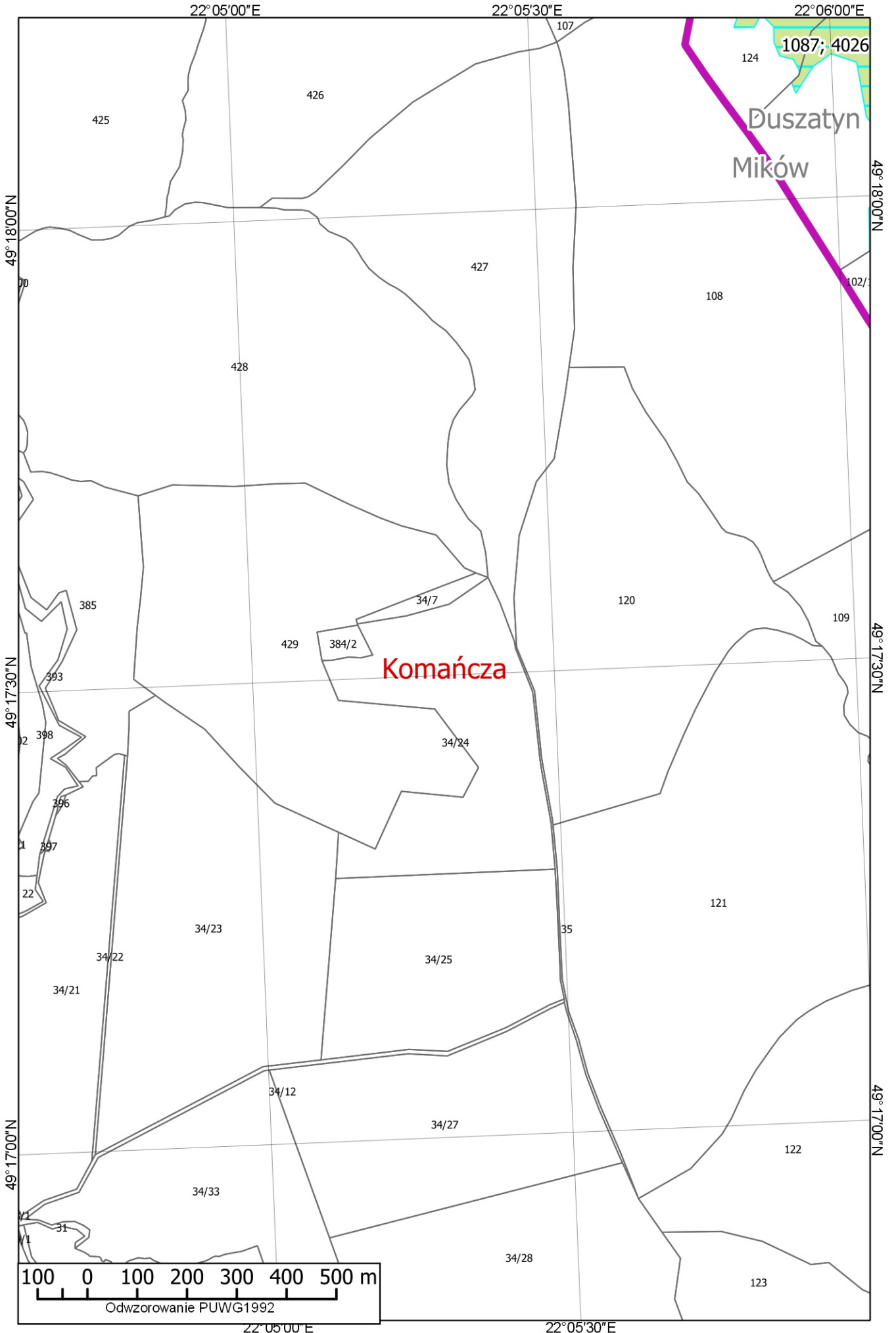
22° 35' 00" E

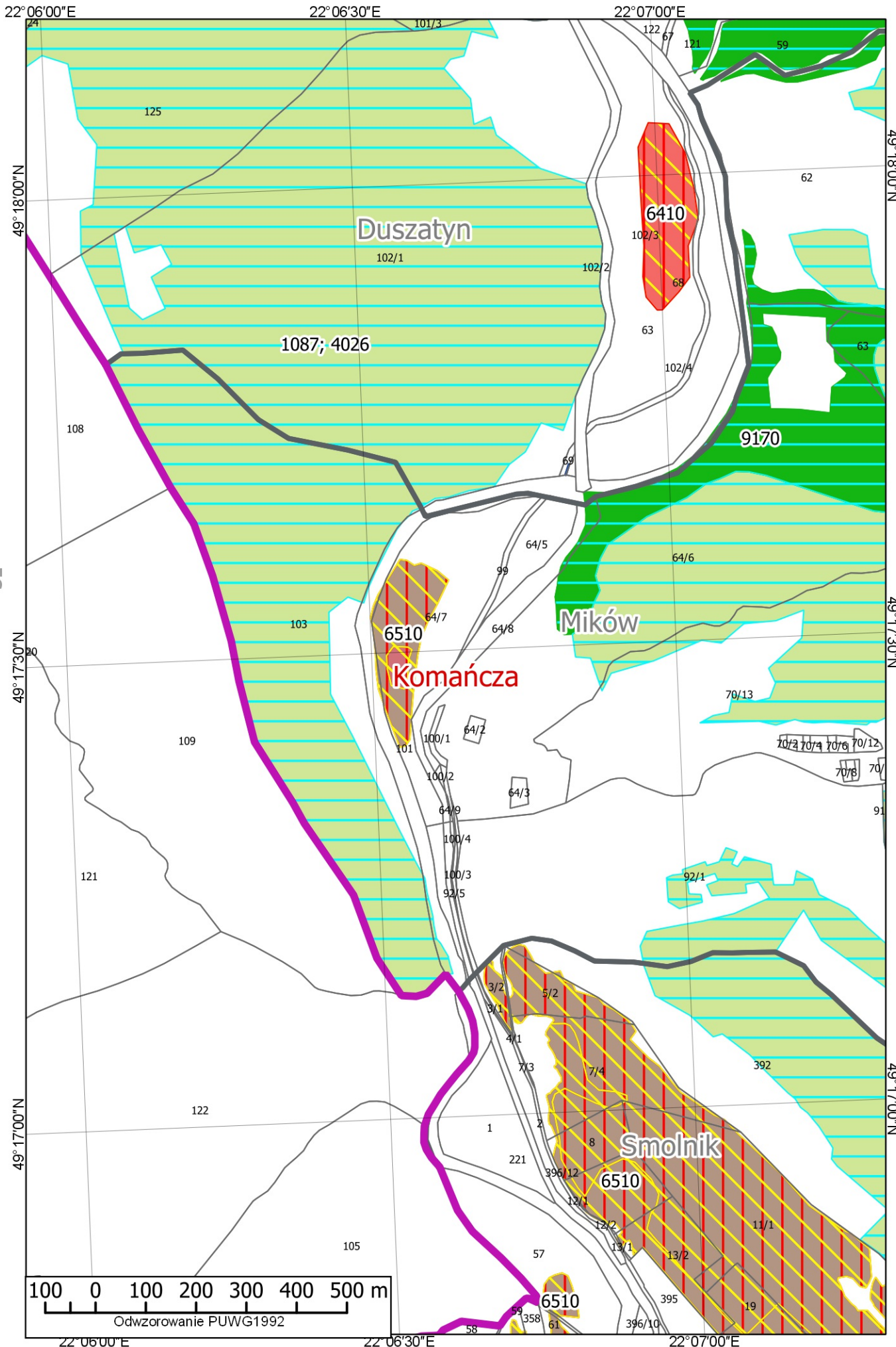
22° 35' 30" E

22° 36' 00" E

49

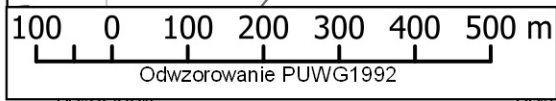


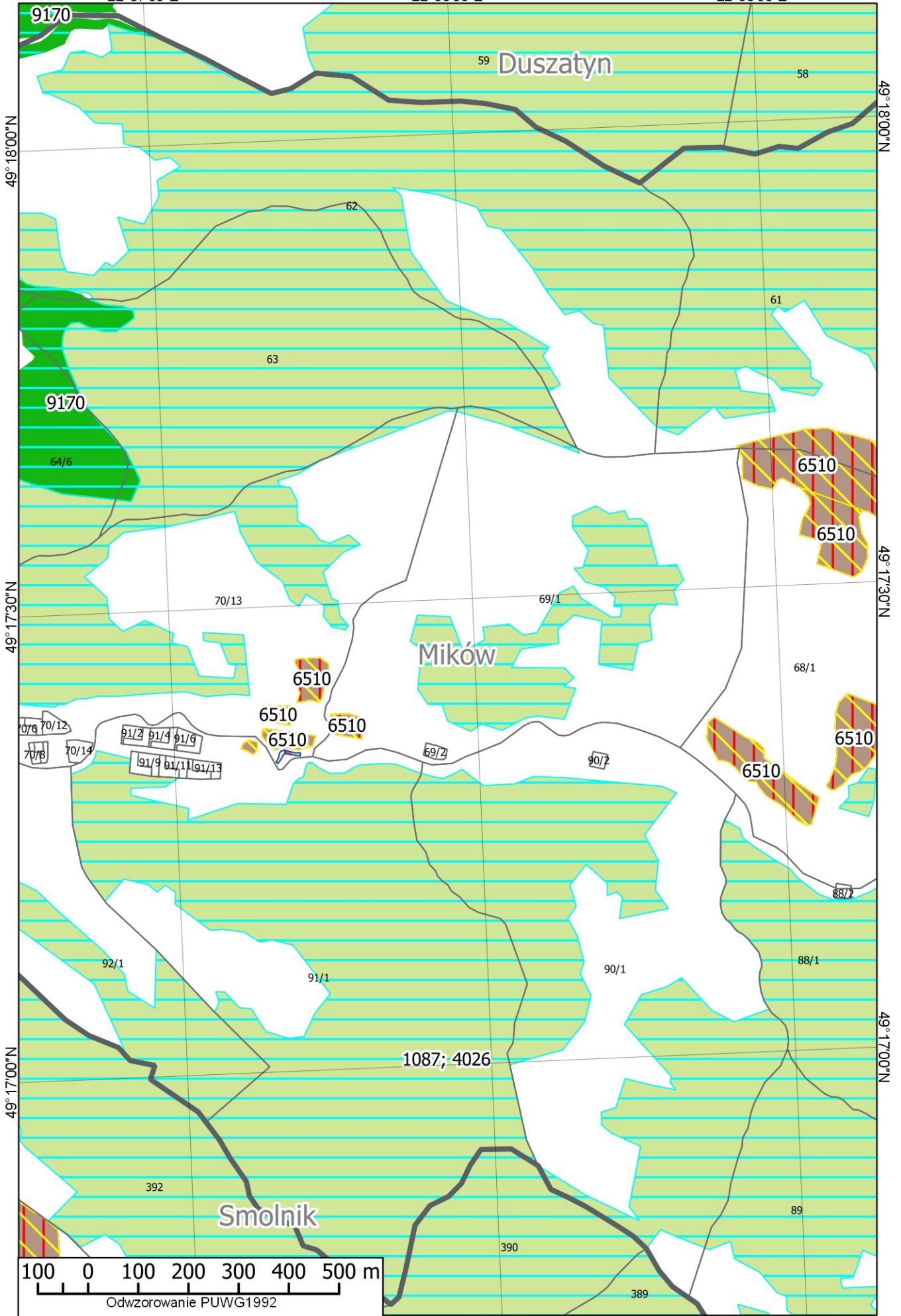




51

53





52

54

49° 18'00" N

49° 18'00" N

Duszatyn

61

60

65

72

1087; 4026

66

6510

6510

68/1

67

Komańcza

74

6510

76

88/2

9170

53

N 03° 1.49'

55

49° 17'30" N

49° 17'00" N

49° 17'00" N

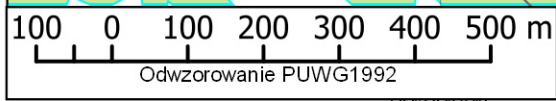
88/1

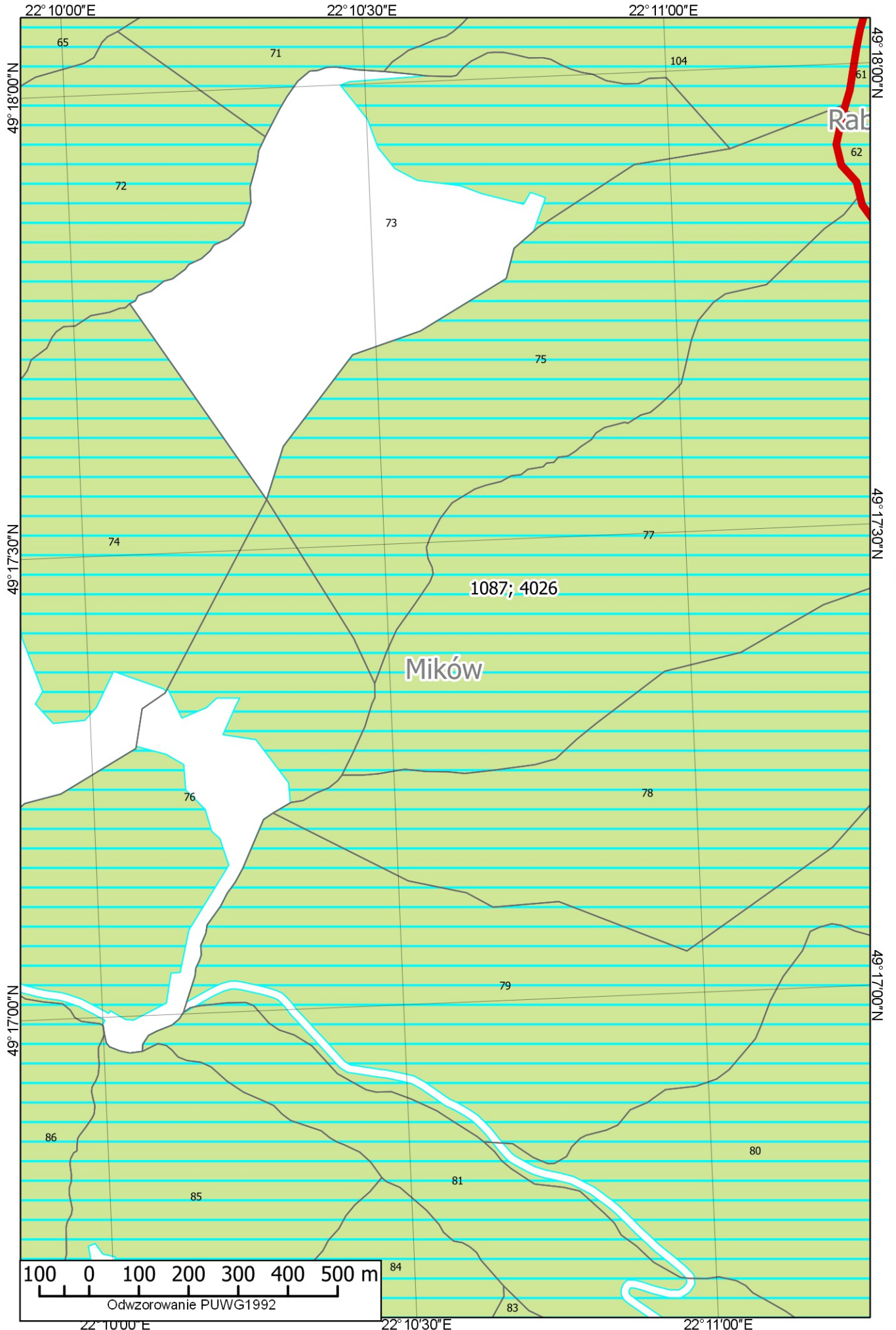
87

86

89

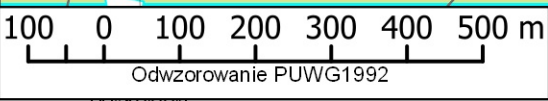
85

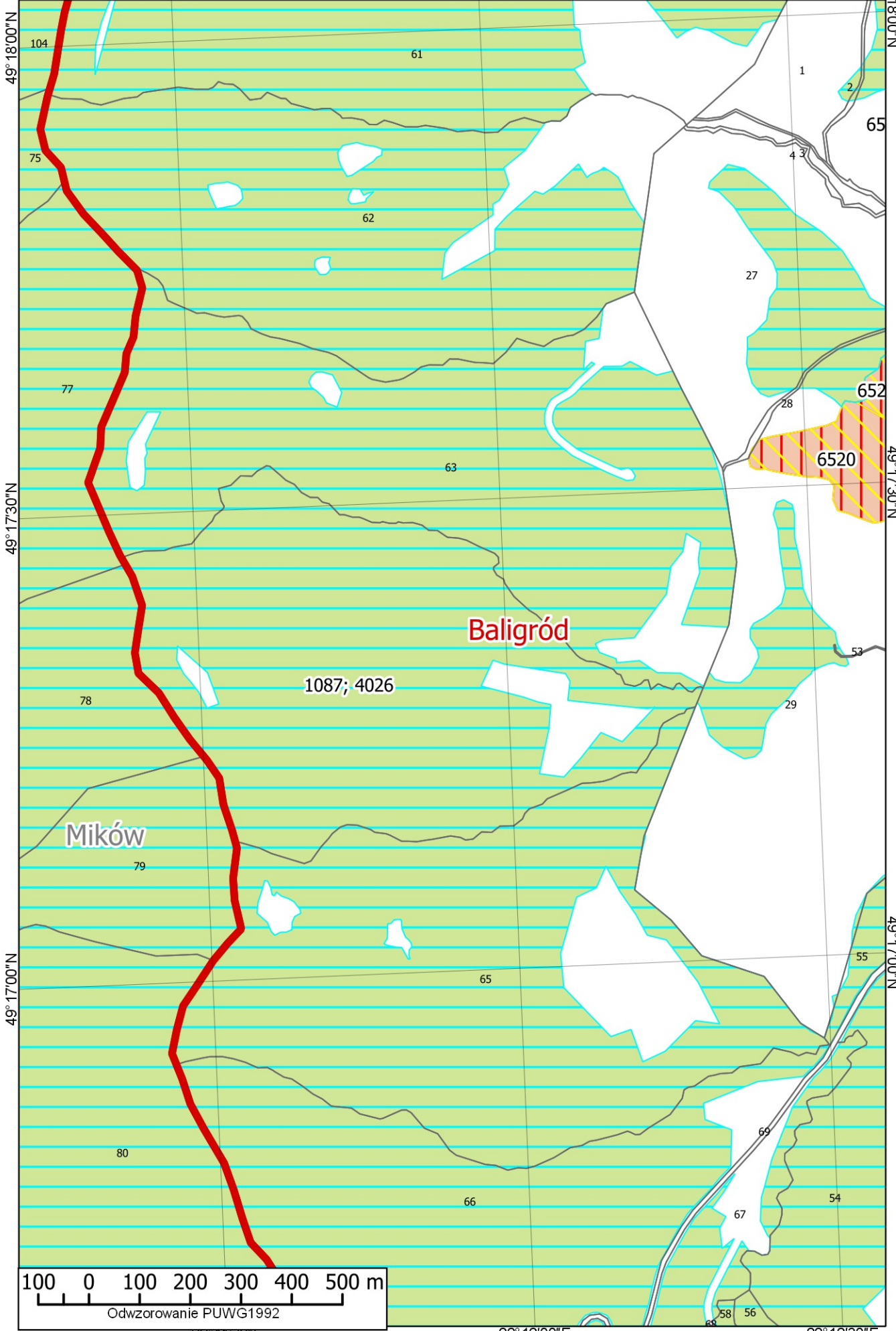




Rab

Mików





Baligród

Mików

1087; 4026

6520

652

65

1

4

3

27

28

29

53

79

65

55

80

66

69

54

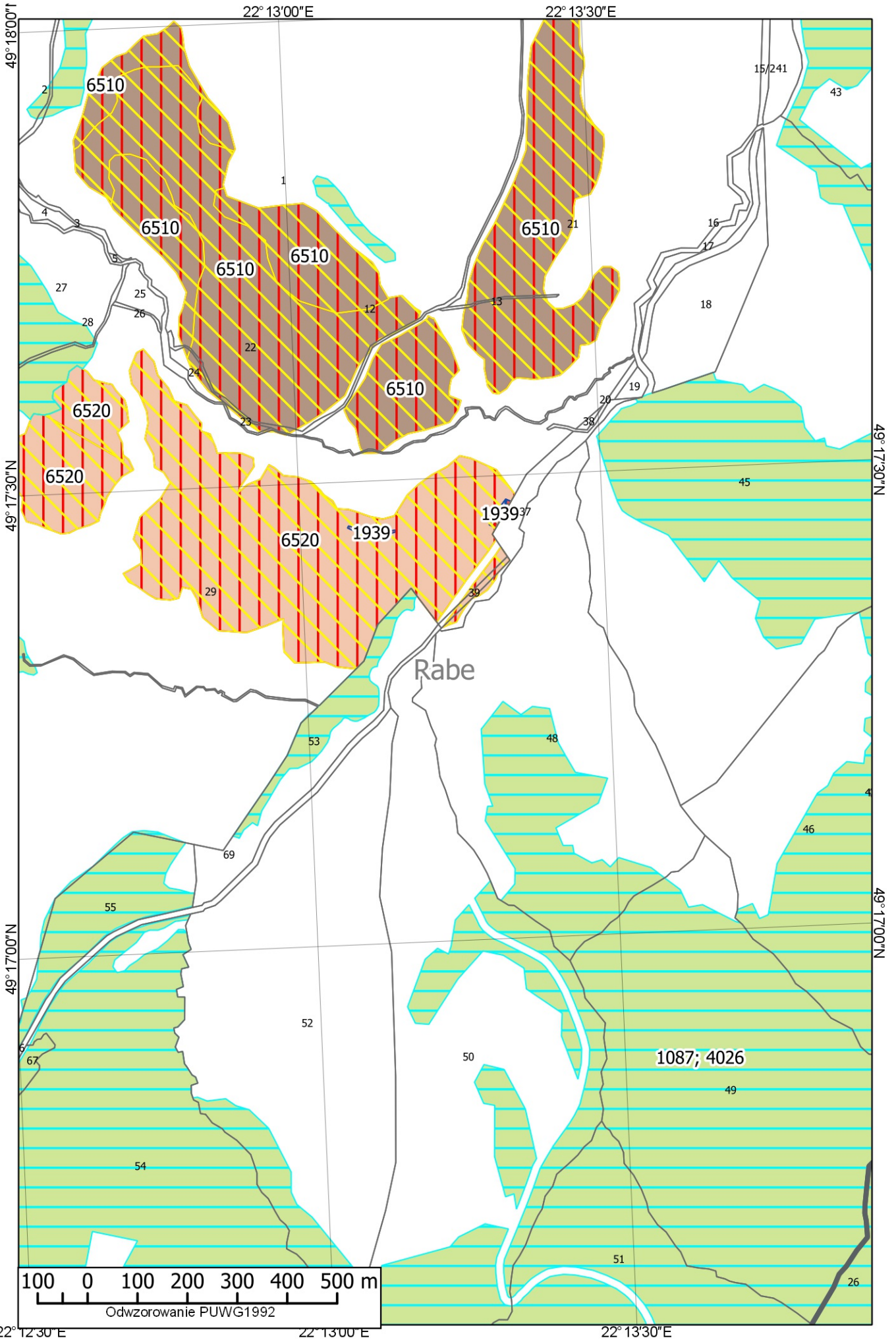
67

58

56

100 0 100 200 300 400 500 m

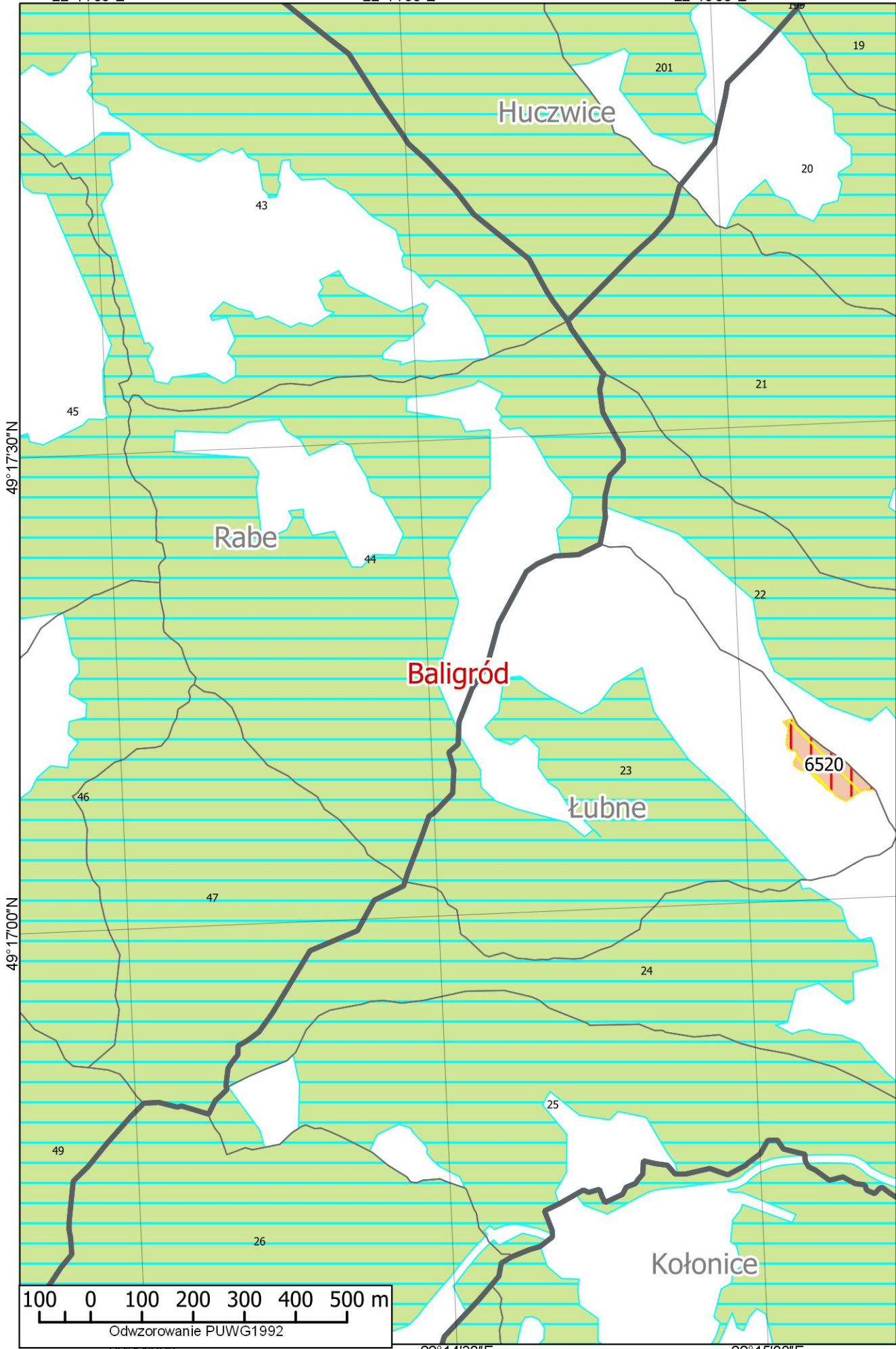
Odwzorowanie PUWG1992



22° 14'00"E

22° 14'30"E

22° 15'00"E



49° 17'30"N

49° 17'30"N

57

59

49° 17'00"N

49° 17'00"N

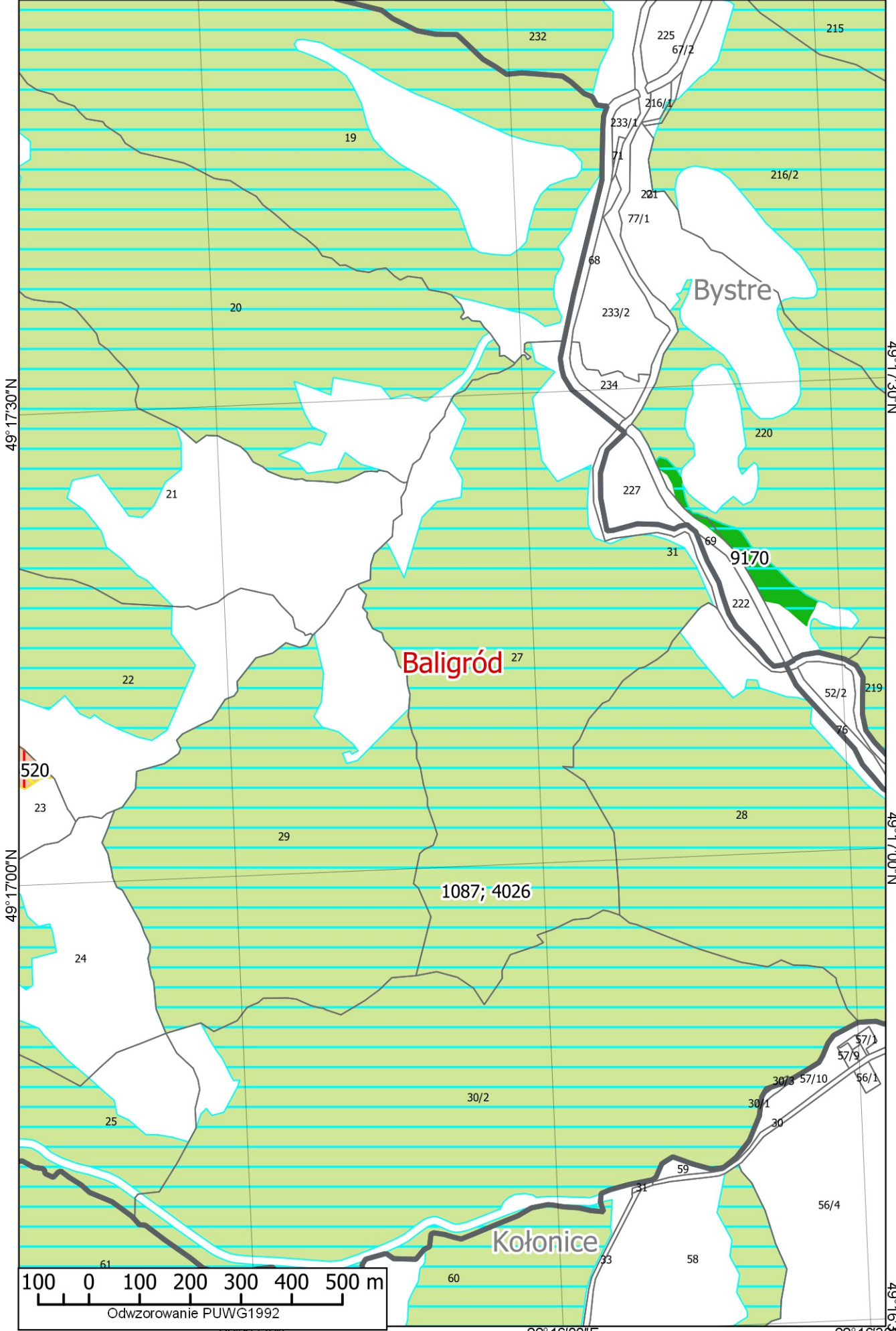
100 0 100 200 300 400 500 m

Odwzorowanie PUWG1992

22° 14'00"E

22° 14'30"E

22° 15'00"E



49° 17'30" N

49° 17'00" N

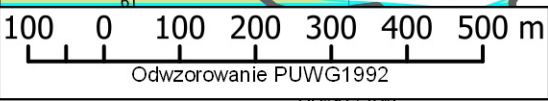
49° 17'30" N

49° 17'00" N

49° 16'30" N

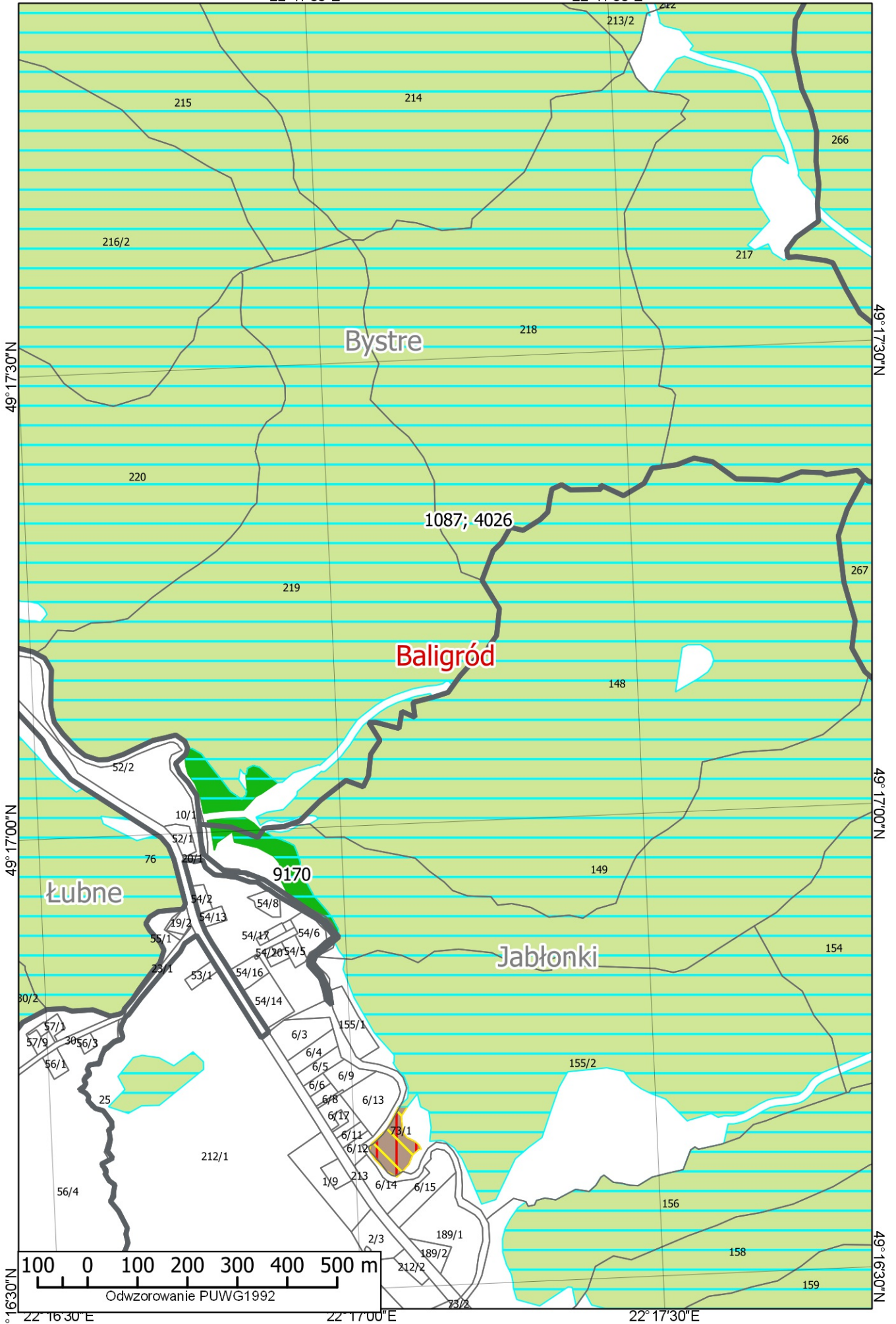
58

60



22° 17'00"E

22° 17'30"E



49° 17'30"N

49° 17'30"N

69

61

49° 17'00"N

49° 17'00"N

49° 16'30"N

49° 16'30"N

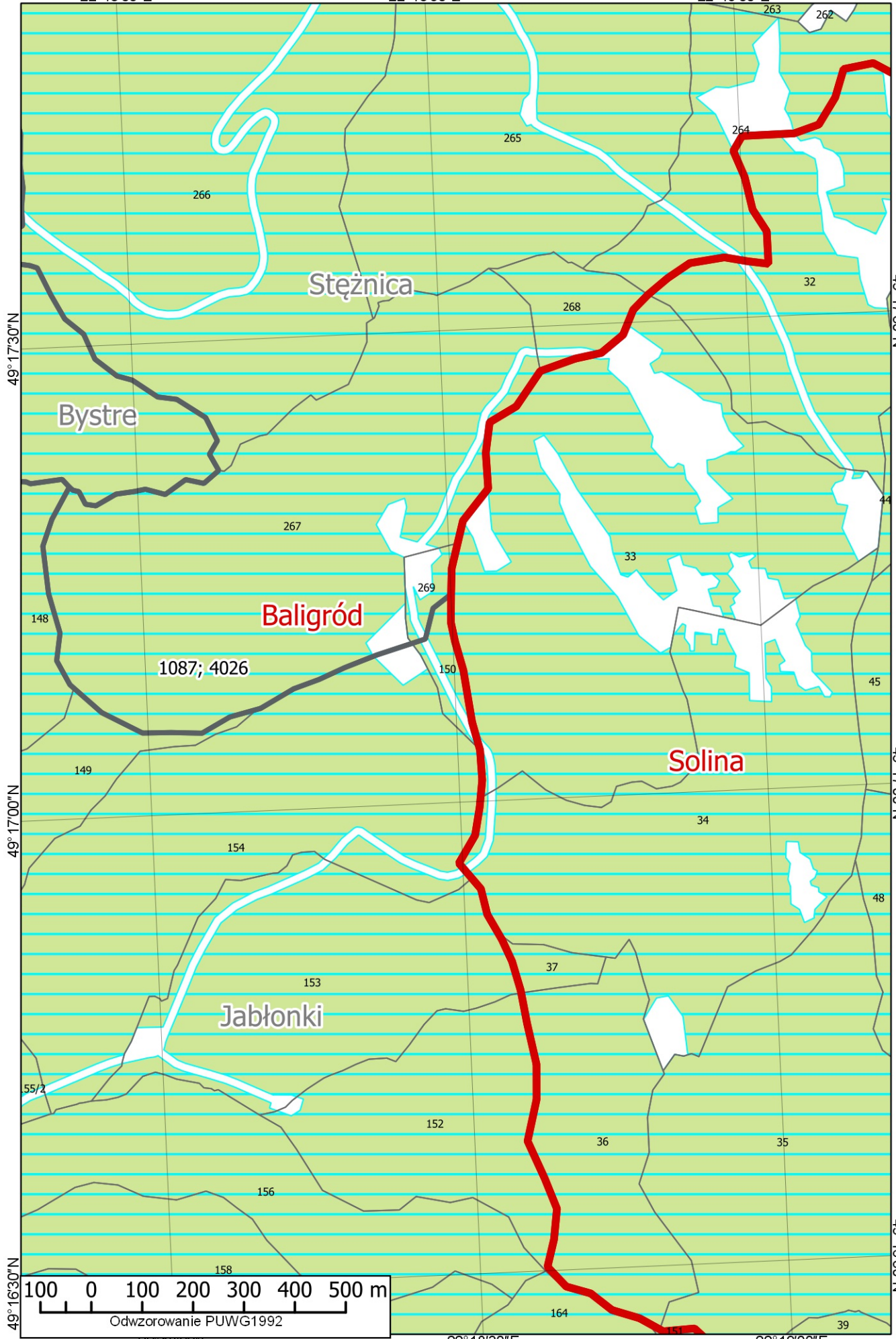
100 0 100 200 300 400 500 m

Odwzorowanie PUWG1992

22° 16'30"E

22° 17'00"E

22° 17'30"E



49° 17'30"N

49° 17'30"N

09

62

49° 17'00"N

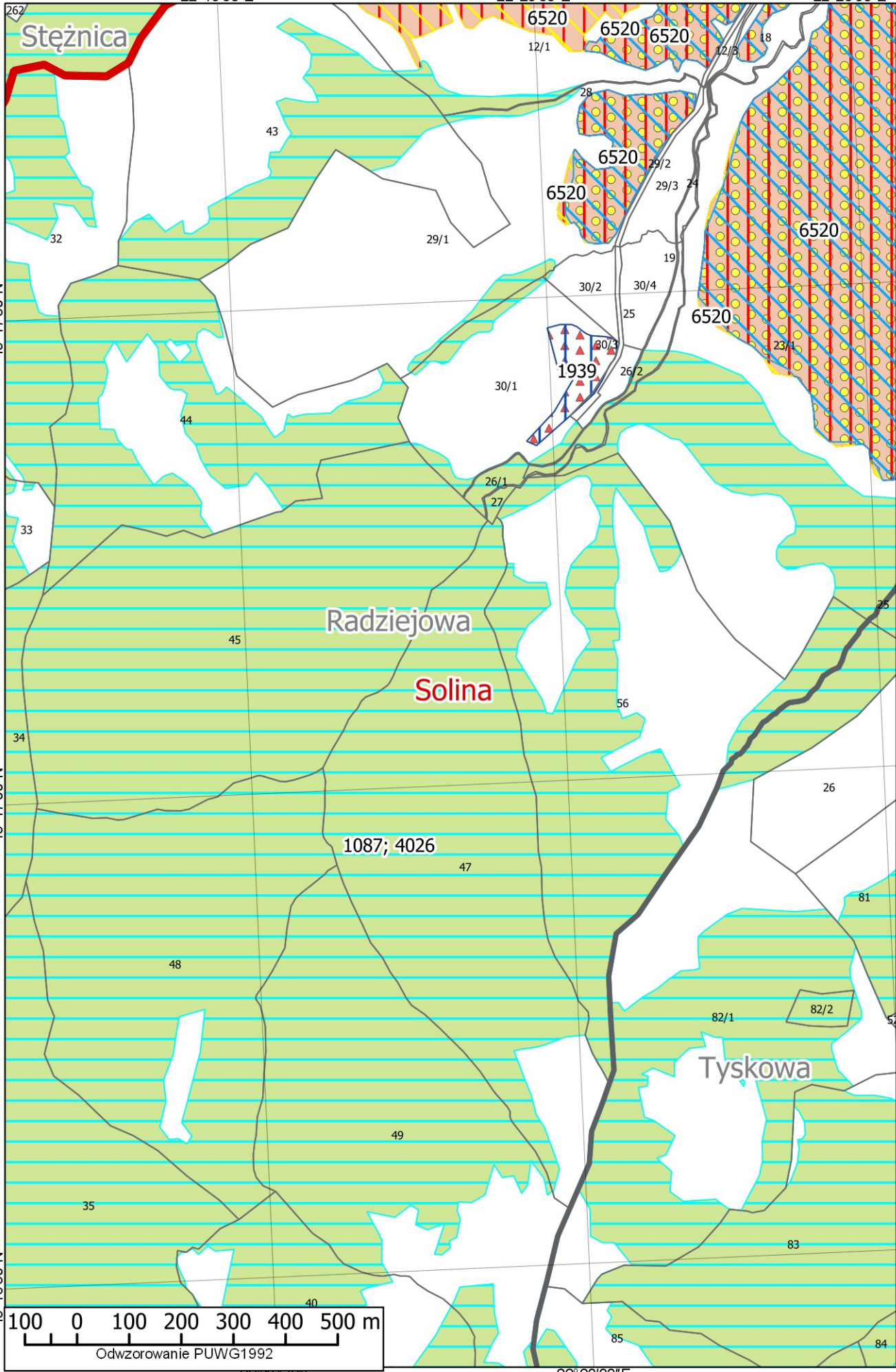
49° 17'00"N

49° 16'30"N

49° 16'30"N

100 0 100 200 300 400 500 m

Odwzorowanie PUWG1992



49° 17'30"N

49° 17'30"N

61

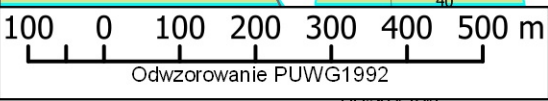
63

49° 17'00"N

49° 17'00"N

49° 16'30"N

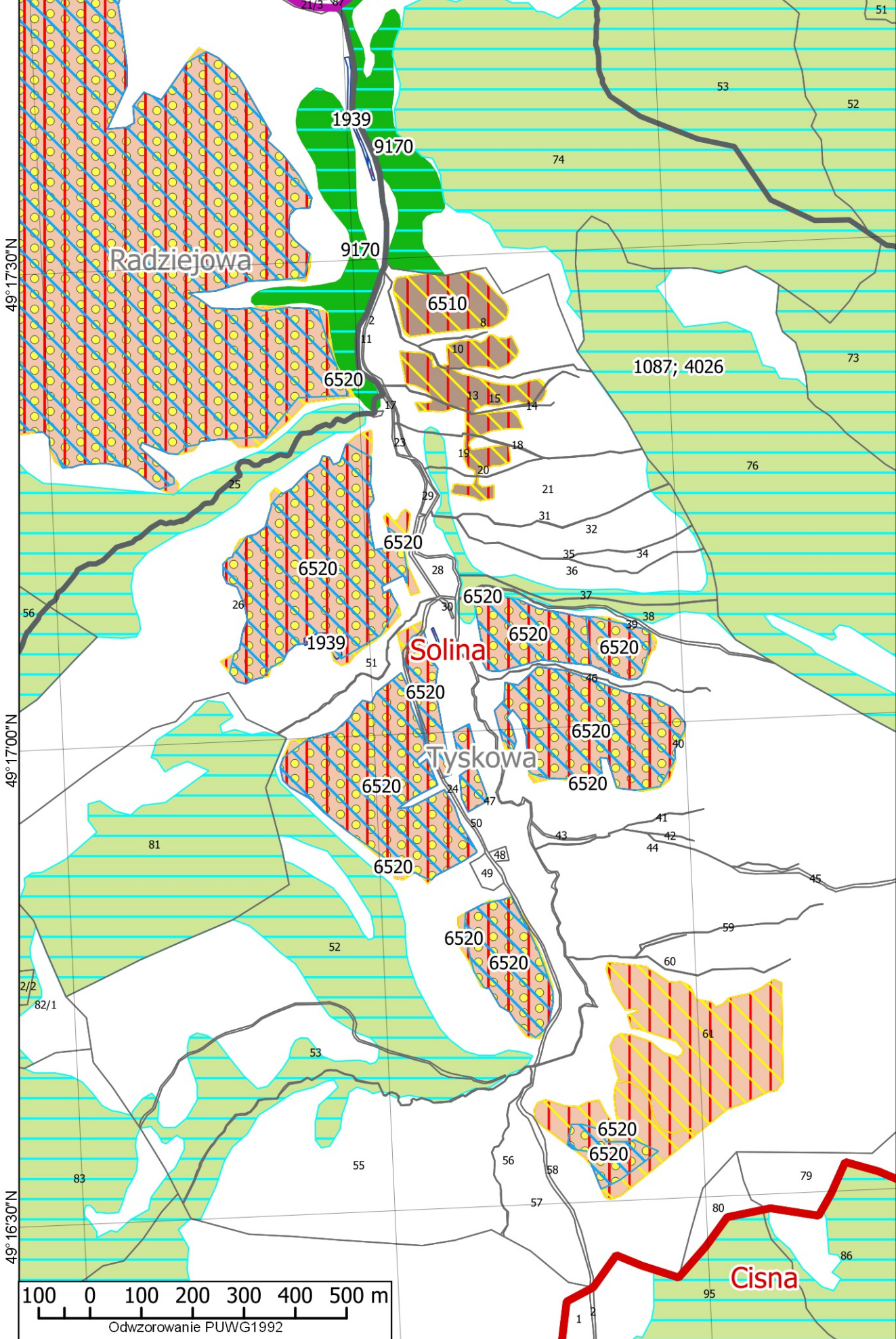
49° 16'30"N



22°20'30"E

22°21'00"E

22°21'30"E



49°17'30"N

64

49°17'00"N

49°16'30"N

62

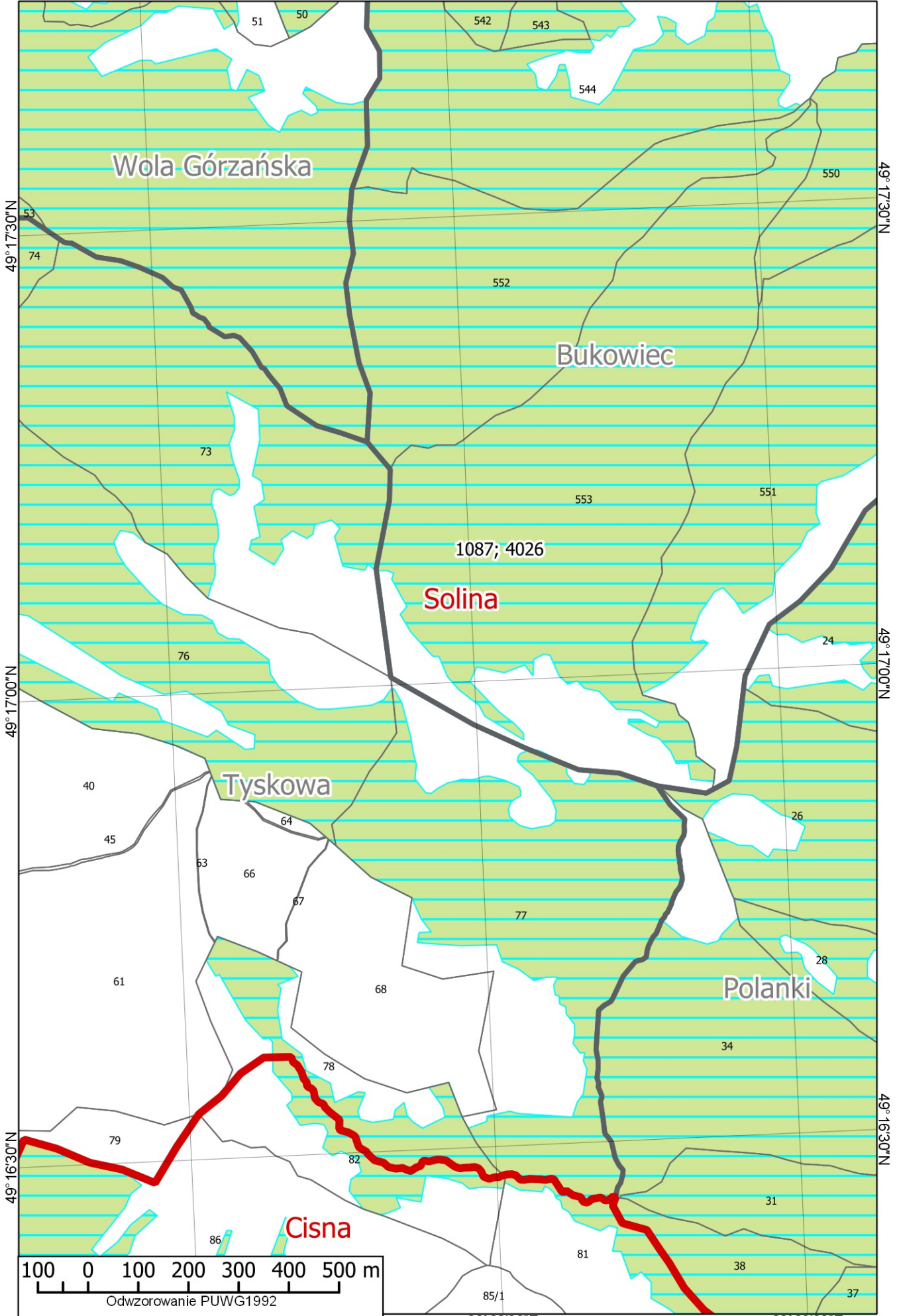
49°17'00"N

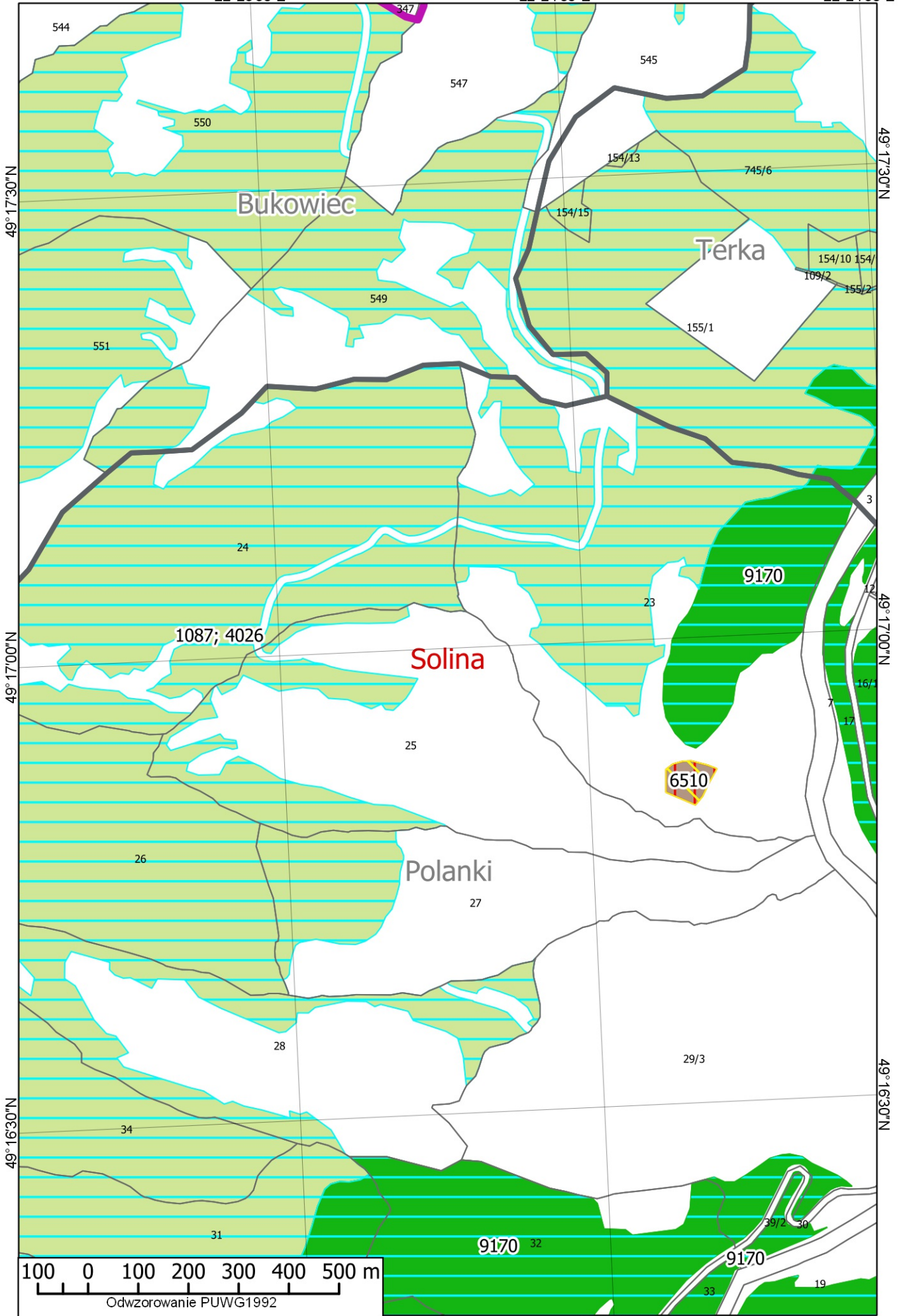
49°16'30"N

22°20'30"E

22°21'00"E

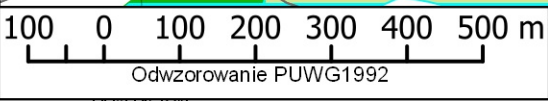
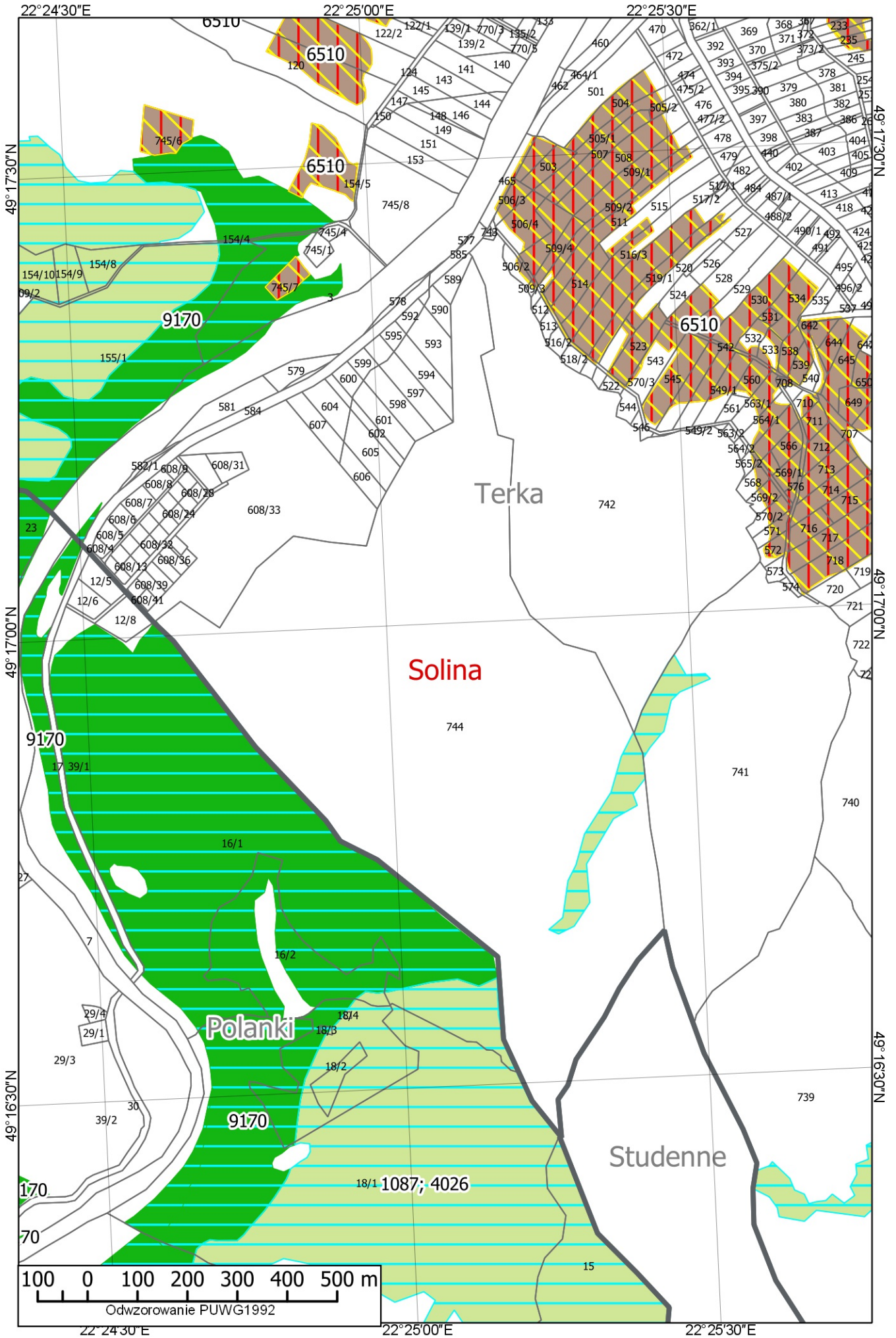
22°21'30"E

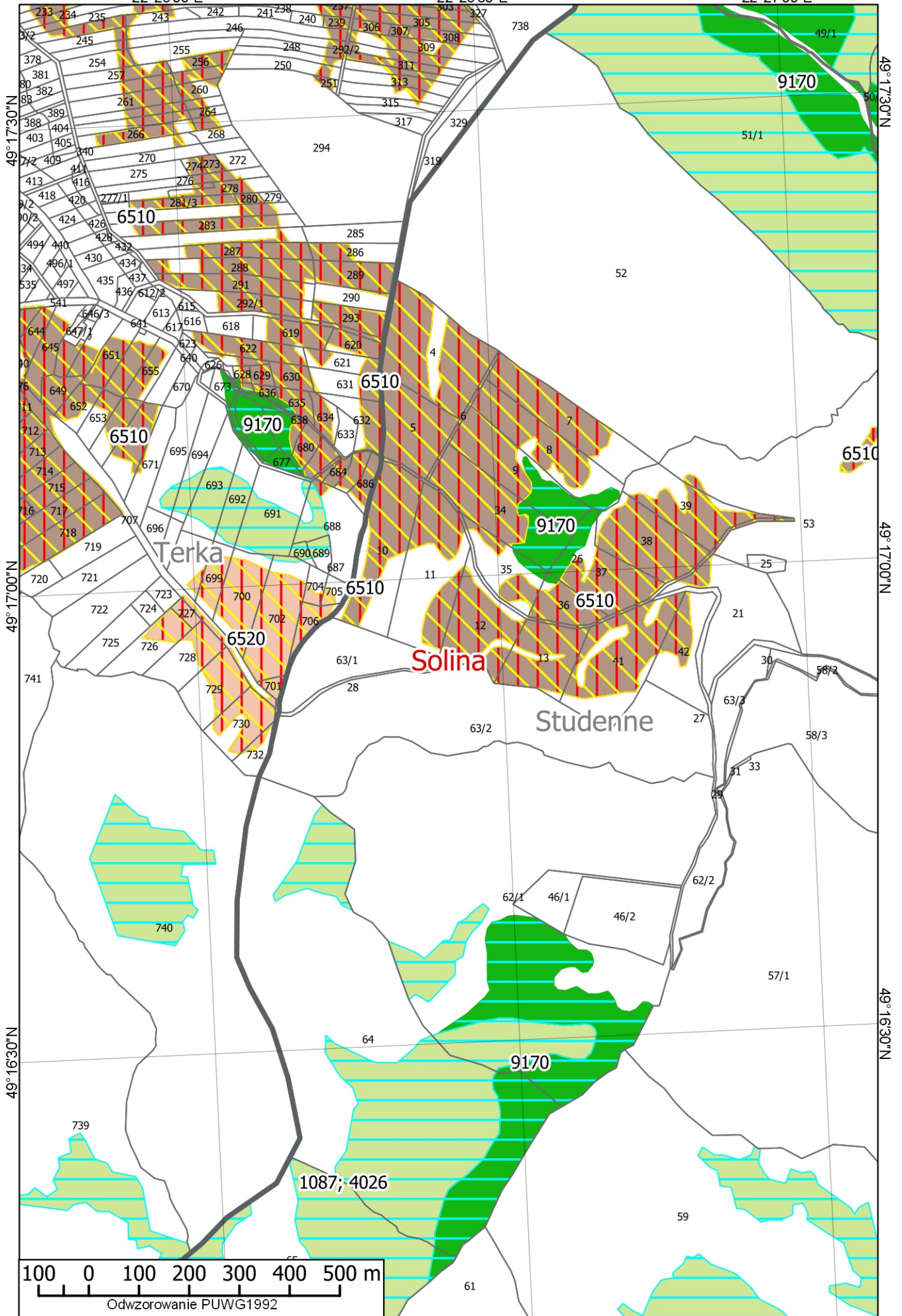




64

66





49°17'30"N

49°17'30"N

49°17'00"N

49°17'00"N

49°16'30"N

49°16'30"N